

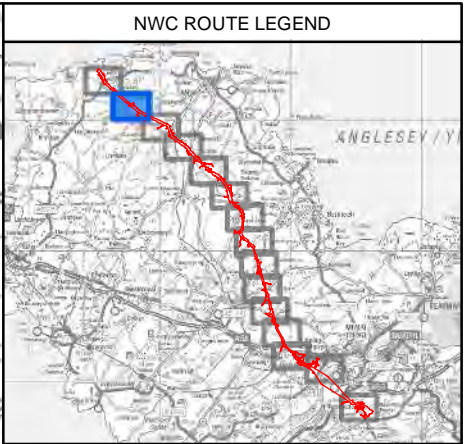
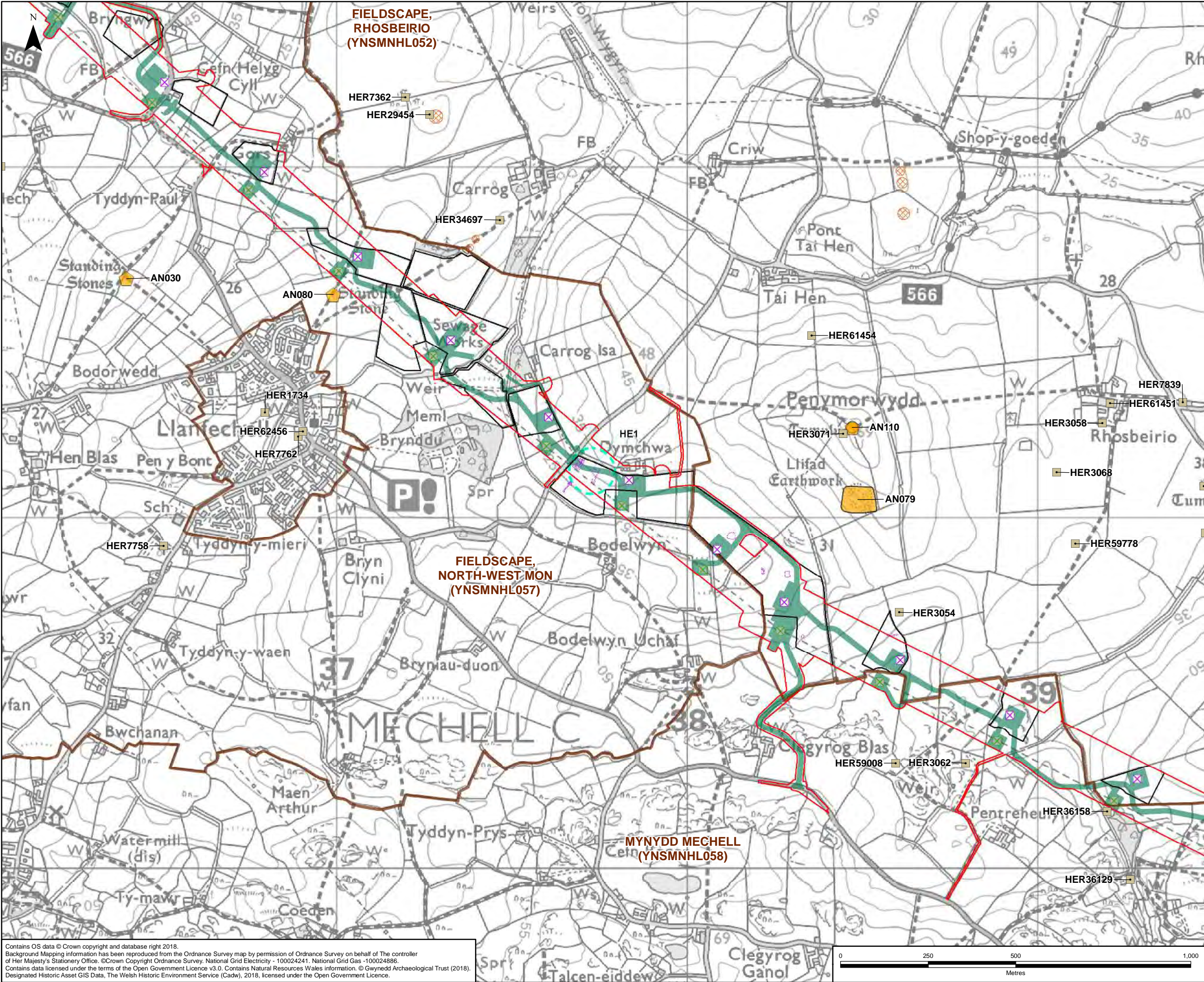
DOCUMENT 5.10.1.8

Location of Recorded Archaeological Remains in Relation to the Proposed Development Chapter 10 – Figure 8

National Grid (North Wales Connection Project)

*Regulation 5(2)(a) including (l) and (m) of the Infrastructure Planning
(Applications: Prescribed Forms and Procedure) Regulations 2009*





LEGEND

- ORDER LIMITS
- SECTION OUTLINES
- NEW GANTRY (FULL LINE TENSION)
- NEW LATTICE PYLON
- NEW LOW HEIGHT LATTICE PYLON
- EXISTING LATTICE PYLON TO BE MODIFIED
- EXISTING LATTICE PYLON NOT AFFECTED
- LOCATION OF SCHEDULED MONUMENT
- BOUNDARY OF SCHEDULED MONUMENT
- HISTORIC ENVIRONMENT RECORD
- LIDAR INTERPRETED SITES
- LANDMAP HISTORIC LANDSCAPE ASPECT AREA BOUNDARY
- ARCHAEOLOGY
- POSSIBLE ARCHAEOLOGY
- GEOPHYSICAL SURVEY EXTENT
- INDICATIVE EXTENT OF DISTURBANCE
- IDENTIFIED ARCHAEOLOGY WITHIN ORDER LIMITS

A	18/07/2018	ENVIRONMENTAL STATEMENT	JF	MG	SA
Rev	Date	Description	GIS	Chk	App

nationalgrid

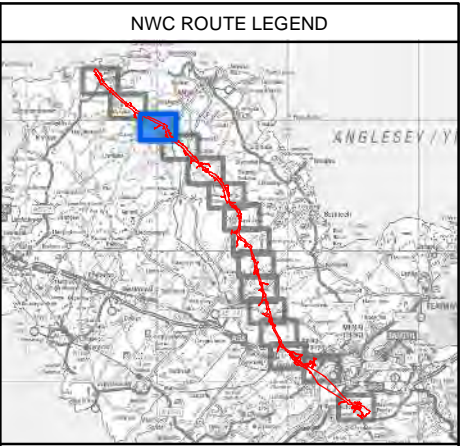
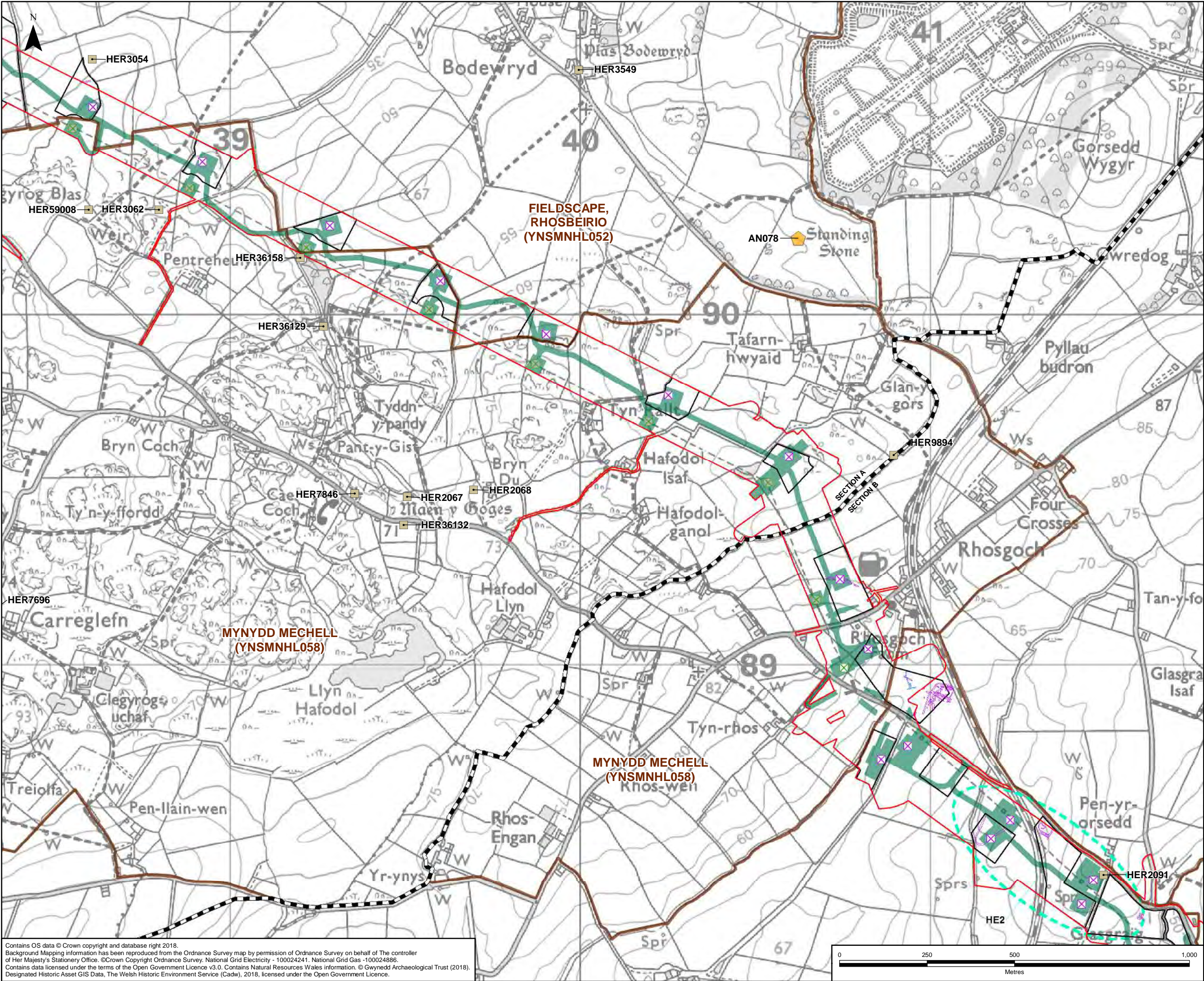
Scheme: NORTH WALES CONNECTION PROJECT

Document Number: 5.10.1.8

Document Title: FIGURE 10.8
LOCATION OF RECORDED ARCHAEOLOGICAL REMAINS
IN RELATION TO THE PROPOSED DEVELOPMENT
SECTION A

Creator:	Date:	Checker:	Date:	Approver:	Date:
JF	18/07/2018	MG	18/07/2018	SA	18/07/2018
Document Type:	Scale:	Format:	Sheets:	Rev:	
FIGURE	1:10,000	A3	2 of 15	A	

Contains OS data © Crown copyright and database right 2018.
Background Mapping information has been reproduced from the Ordnance Survey map by permission of Ordnance Survey on behalf of The controller of Her Majesty's Stationery Office. © Crown Copyright Ordnance Survey, National Grid Electricity - 100024241, National Grid Gas - 100024886.
Contains data licensed under the terms of the Open Government Licence v3.0. Contains Natural Resources Wales information. © Gwynedd Archaeological Trust (2018). Designated Historic Asset GIS Data, The Welsh Historic Environment Service (Cadw), 2018, licensed under the Open Government Licence.

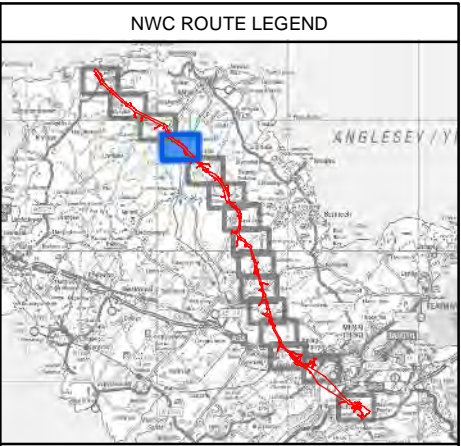
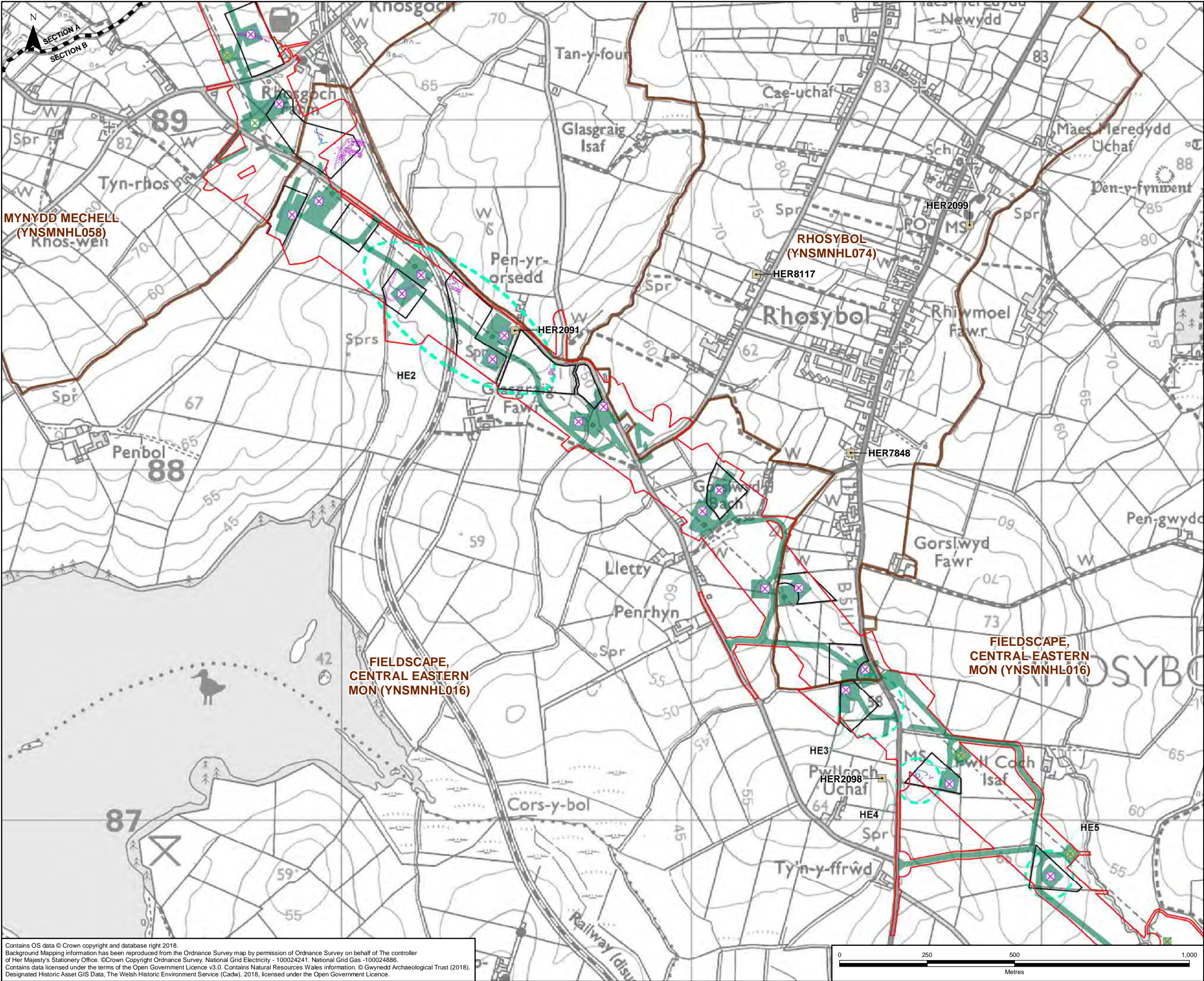


- LEGEND**
- ORDER LIMITS
 - SECTION OUTLINES
 - NEW GANTRY (FULL LINE TENSION)
 - NEW LATTICE PYLON
 - NEW LOW HEIGHT LATTICE PYLON
 - EXISTING LATTICE PYLON TO BE MODIFIED
 - EXISTING LATTICE PYLON NOT AFFECTED
 - LOCATION OF SCHEDULED MONUMENT
 - BOUNDARY OF SCHEDULED MONUMENT
 - HISTORIC ENVIRONMENT RECORD
 - LIDAR INTERPRETED SITES
 - LANDMAP HISTORIC LANDSCAPE ASPECT AREA BOUNDARY
 - ARCHAEOLOGY
 - POSSIBLE ARCHAEOLOGY
 - GEOPHYSICAL SURVEY EXTENT
 - INDICATIVE EXTENT OF DISTURBANCE
 - IDENTIFIED ARCHAEOLOGY WITHIN ORDER LIMITS

A	18/07/2018	ENVIRONMENTAL STATEMENT	JF	MG	SA
Rev	Date	Description	GIS	Chk	App

nationalgrid					
Scheme: NORTH WALES CONNECTION PROJECT					
Document Number: 5.10.1.8					
Document Title: FIGURE 10.8 LOCATION OF RECORDED ARCHAEOLOGICAL REMAINS IN RELATION TO THE PROPOSED DEVELOPMENT SECTION A					
Creator:	Date:	Checker:	Date:	Approver:	Date:
JF	18/07/2018	MG	18/07/2018	SA	18/07/2018
Document Type:	Scale:	Format:	Sheets:	Rev:	
FIGURE	1:10,000	A3	3 of 15	A	

Contains OS data © Crown copyright and database right 2018.
Background Mapping information has been reproduced from the Ordnance Survey map by permission of Ordnance Survey on behalf of The controller of Her Majesty's Stationery Office. © Crown Copyright Ordnance Survey, National Grid Electricity - 100024241, National Grid Gas - 100024886.
Contains data licensed under the terms of the Open Government Licence v3.0. Contains Natural Resources Wales information. © Gwynedd Archaeological Trust (2018). Designated Historic Asset GIS Data, The Welsh Historic Environment Service (Cadw), 2018, licensed under the Open Government Licence.

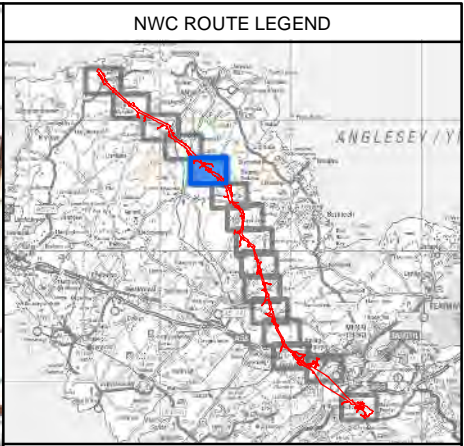
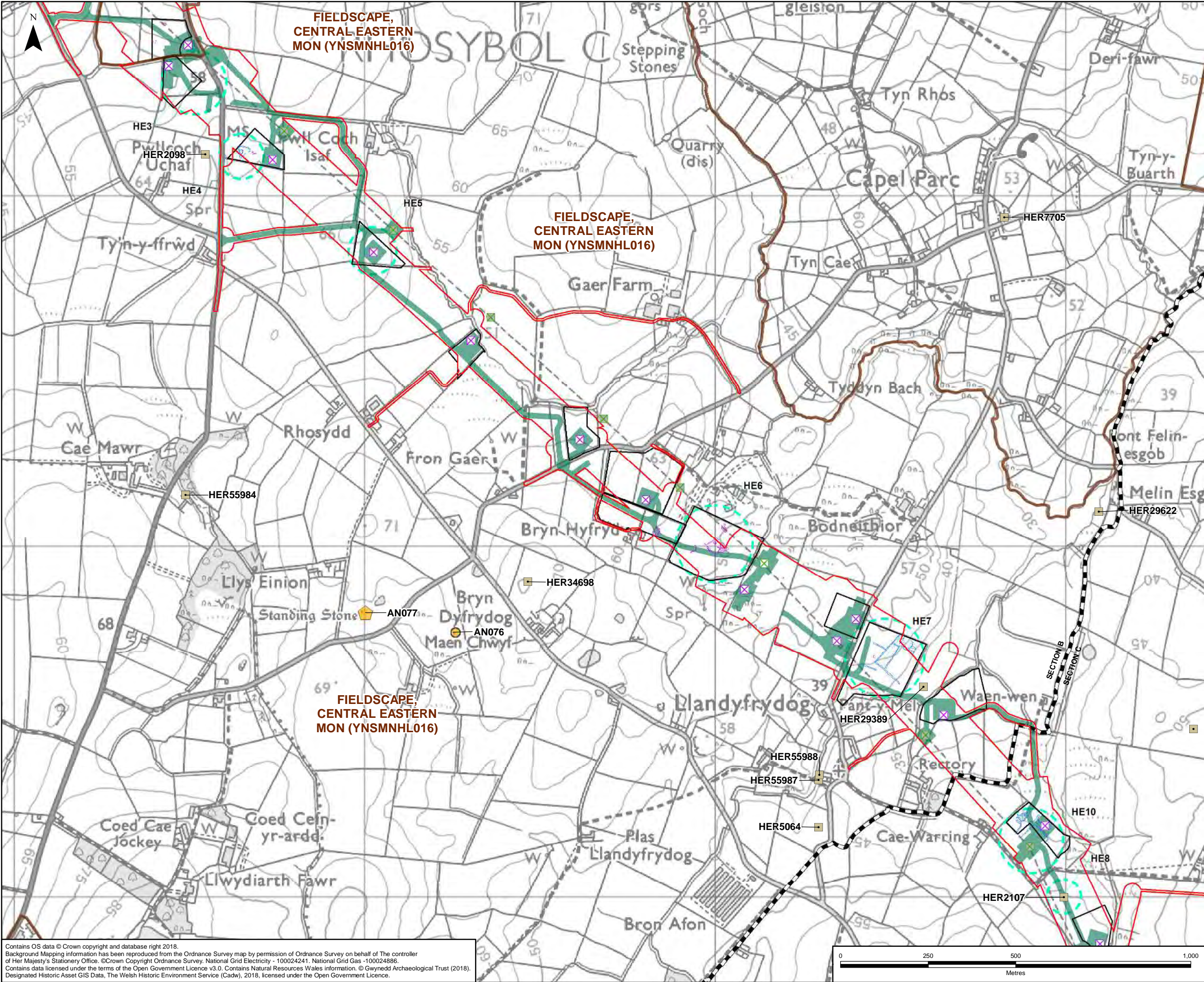


- LEGEND**
- ORDER LIMITS
 - SECTION OUTLINES
 - NEW GANTRY (FULL LINE TENSION)
 - NEW LATTICE PYLON
 - NEW LOW HEIGHT LATTICE PYLON
 - EXISTING LATTICE PYLON TO BE MODIFIED
 - EXISTING LATTICE PYLON NOT AFFECTED
 - LOCATION OF SCHEDULED MONUMENT
 - BOUNDARY OF SCHEDULED MONUMENT
 - HISTORIC ENVIRONMENT RECORD
 - LIDAR INTERPRETED SITES
 - LANDMAP HISTORIC LANDSCAPE ASPECT AREA BOUNDARY
 - ARCHAEOLOGY
 - POSSIBLE ARCHAEOLOGY
 - GEOPHYSICAL SURVEY EXTENT
 - INDICATIVE EXTENT OF DISTURBANCE
 - IDENTIFIED ARCHAEOLOGY WITHIN ORDER LIMITS

A	18/07/2018	ENVIRONMENTAL STATEMENT	JF	MG	SA
Rev	Date	Description	GIS	Chk	App

nationalgrid					
Scheme: NORTH WALES CONNECTION PROJECT					
Document Number: 5.10.1.8					
Document Title: FIGURE 10.8 LOCATION OF RECORDED ARCHAEOLOGICAL REMAINS IN RELATION TO THE PROPOSED DEVELOPMENT SECTION B					
Creator:	Date:	Checker:	Date:	Approver:	Date:
JF	18/07/2018	MG	18/07/2018	SA	18/07/2018
Document Type:	Scale:	Format:	Sheets:	Rev:	
FIGURE	1:10,000	A3	4 of 15	A	

Contains OS data © Crown copyright and database right 2018.
Background Mapping information has been reproduced from the Ordnance Survey map by permission of Ordnance Survey on behalf of The controller of Her Majesty's Stationery Office. © Crown Copyright Ordnance Survey, National Grid Electricity - 100024241, National Grid Gas - 100024886.
Contains data licensed under the terms of the Open Government Licence v3.0. Contains Natural Resources Wales information. © Gwynedd Archaeological Trust (2018). Designated Historic Asset GIS Data, The Welsh Historic Environment Service (Cadw), 2018, licensed under the Open Government Licence.



LEGEND

- ORDER LIMITS
- SECTION OUTLINES
- NEW GANTRY (FULL LINE TENSION)
- NEW LATTICE PYLON
- NEW LOW HEIGHT LATTICE PYLON
- EXISTING LATTICE PYLON TO BE MODIFIED
- EXISTING LATTICE PYLON NOT AFFECTED
- LOCATION OF SCHEDULED MONUMENT
- BOUNDARY OF SCHEDULED MONUMENT
- HISTORIC ENVIRONMENT RECORD
- LIDAR INTERPRETED SITES
- LANDMAP HISTORIC LANDSCAPE ASPECT AREA BOUNDARY
- ARCHAEOLOGY
- POSSIBLE ARCHAEOLOGY
- GEOPHYSICAL SURVEY EXTENT
- INDICATIVE EXTENT OF DISTURBANCE
- IDENTIFIED ARCHAEOLOGY WITHIN ORDER LIMITS

A	18/07/2018	ENVIRONMENTAL STATEMENT	JF	MG	SA
Rev	Date	Description	GIS	Chk	App

nationalgrid

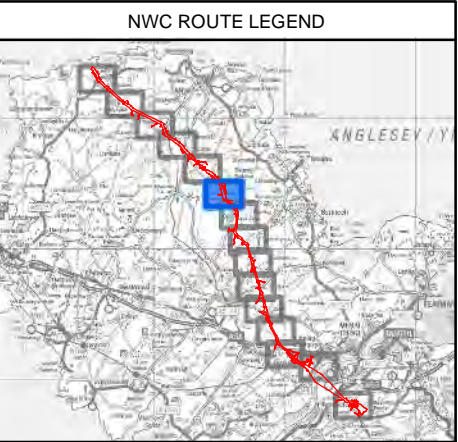
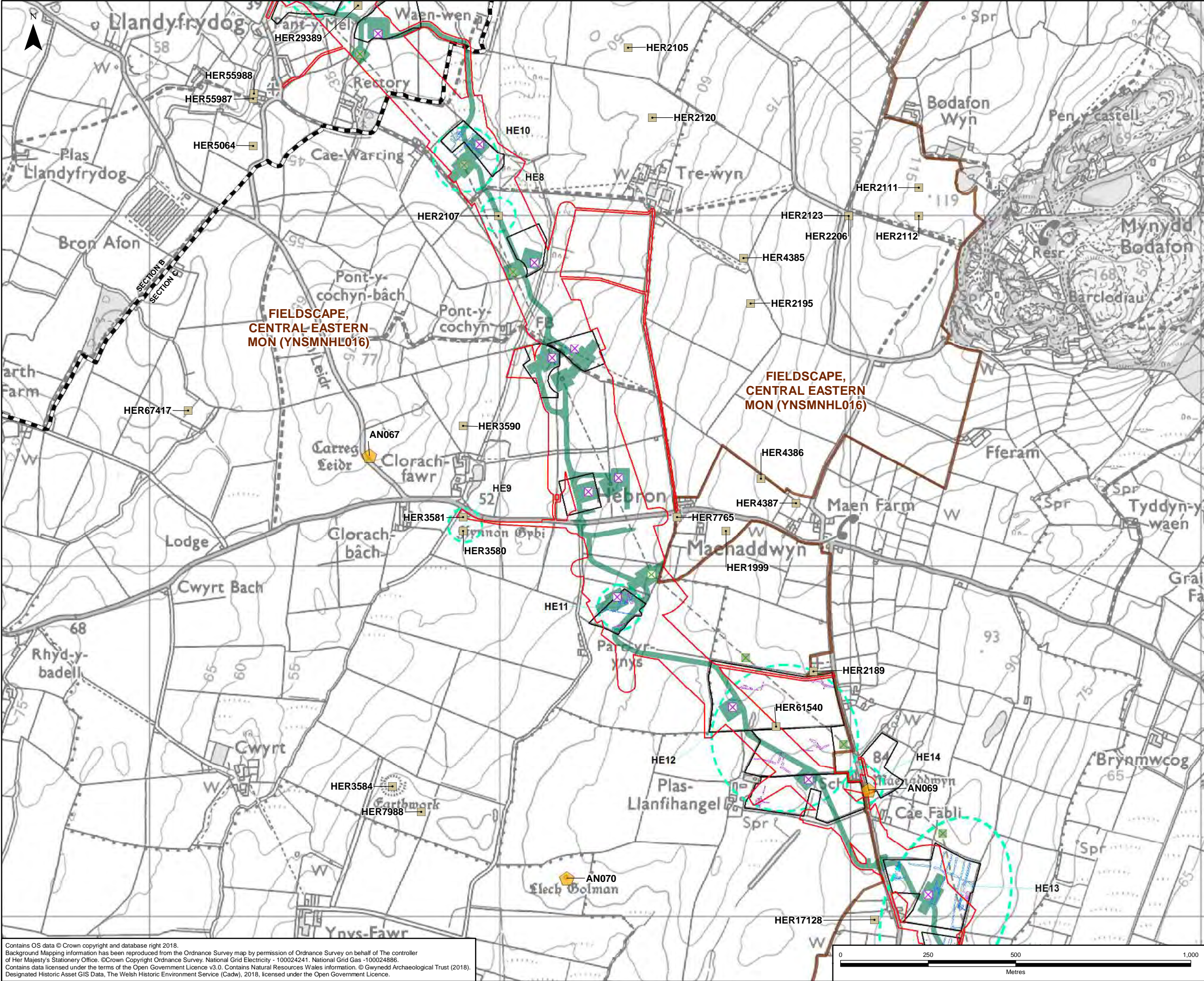
Scheme: NORTH WALES CONNECTION PROJECT

Document Number: 5.10.1.8

Document Title: FIGURE 10.8
LOCATION OF RECORDED ARCHAEOLOGICAL REMAINS
IN RELATION TO THE PROPOSED DEVELOPMENT
SECTION B

Creator:	Date:	Checker:	Date:	Approver:	Date:
JF	18/07/2018	MG	18/07/2018	SA	18/07/2018
Document Type:	Scale:	Format:	Sheets:	Rev:	
FIGURE	1:10,000	A3	5 of 15	A	

Contains OS data © Crown copyright and database right 2018.
Background Mapping information has been reproduced from the Ordnance Survey map by permission of Ordnance Survey on behalf of The controller of Her Majesty's Stationery Office. © Crown Copyright Ordnance Survey, National Grid Electricity - 100024241, National Grid Gas - 100024886.
Contains data licensed under the terms of the Open Government Licence v3.0. Contains Natural Resources Wales information. © Gwynedd Archaeological Trust (2018). Designated Historic Asset GIS Data, The Welsh Historic Environment Service (Cadw), 2018, licensed under the Open Government Licence.

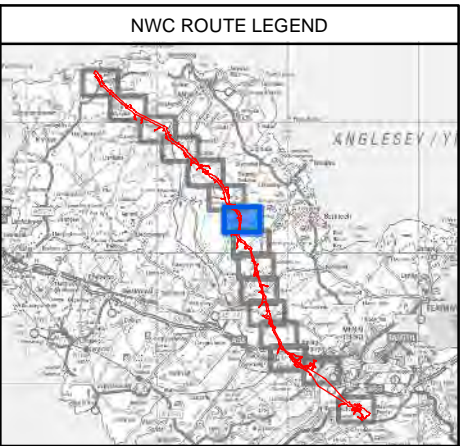
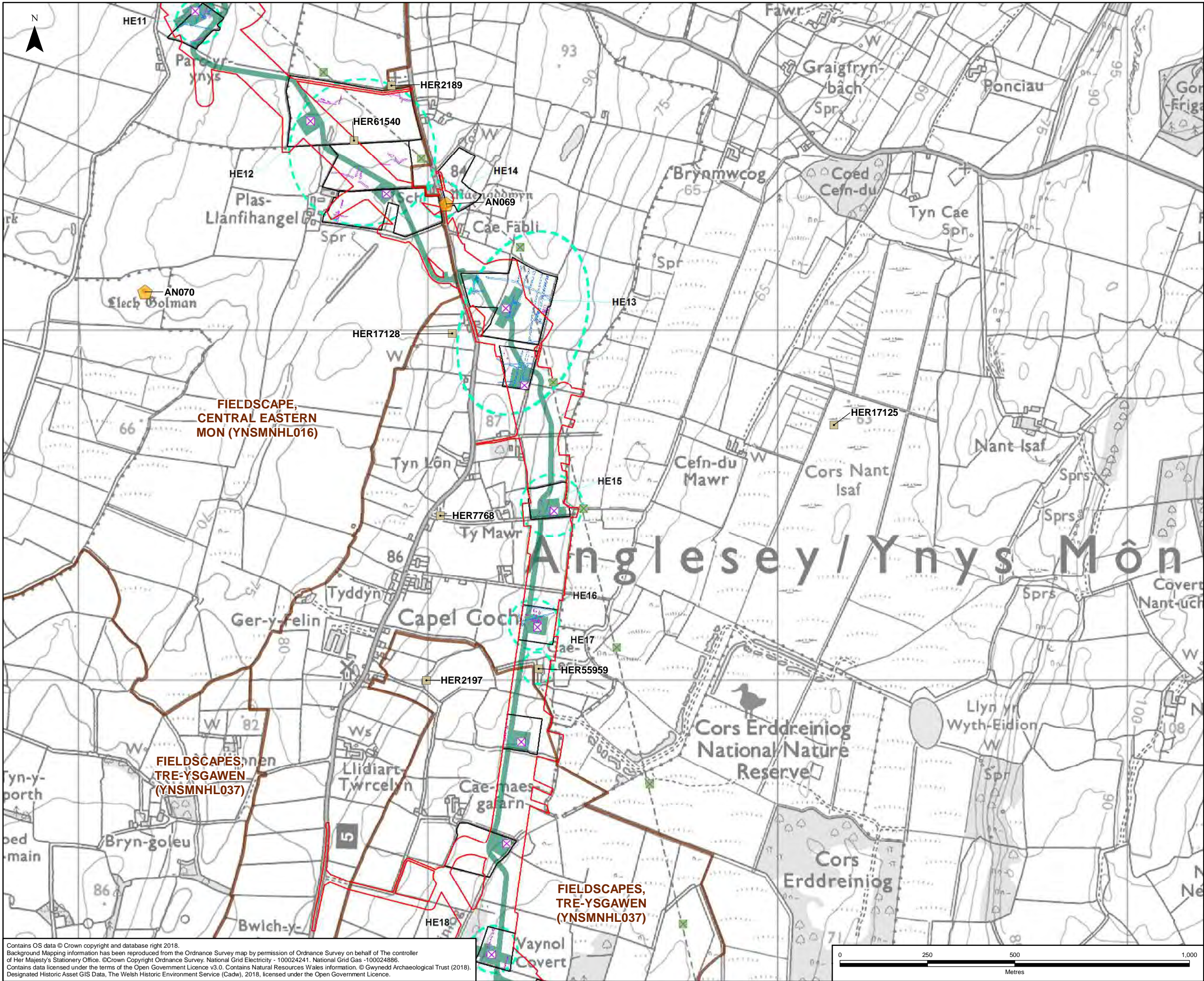


- LEGEND**
- ORDER LIMITS - OPTION B
 - SECTION OUTLINES
 - NEW GANTRY (FULL LINE TENSION)
 - NEW LATTICE PYLON
 - NEW LOW HEIGHT LATTICE PYLON
 - EXISTING LATTICE PYLON TO BE MODIFIED
 - EXISTING LATTICE PYLON NOT AFFECTED
 - LOCATION OF SCHEDULED MONUMENT
 - BOUNDARY OF SCHEDULED MONUMENT
 - HISTORIC ENVIRONMENT RECORD
 - LIDAR INTERPRETED SITES
 - LANDMAP HISTORIC LANDSCAPE ASPECT AREA BOUNDARY
 - ARCHAEOLOGY
 - POSSIBLE ARCHAEOLOGY
 - GEOPHYSICAL SURVEY EXTENT
 - INDICATIVE EXTENT OF DISTURBANCE
 - IDENTIFIED ARCHAEOLOGY WITHIN ORDER LIMITS

A	18/07/2018	ENVIRONMENTAL STATEMENT	JF	MG	SA
Rev	Date	Description	GIS	Chk	App

nationalgrid					
Scheme: NORTH WALES CONNECTION PROJECT					
Document Number: 5.10.1.8					
Document Title: FIGURE 10.8 LOCATION OF RECORDED ARCHAEOLOGICAL REMAINS IN RELATION TO THE PROPOSED DEVELOPMENT SECTION C OPTION B					
Creator:	Date:	Checker:	Date:	Approver:	Date:
JF	18/07/2018	MG	18/07/2018	SA	18/07/2018
Document Type:	Scale:	Format:	Sheets:	Rev:	
FIGURE	1:10,000	A3	6 of 15 Option B	A	

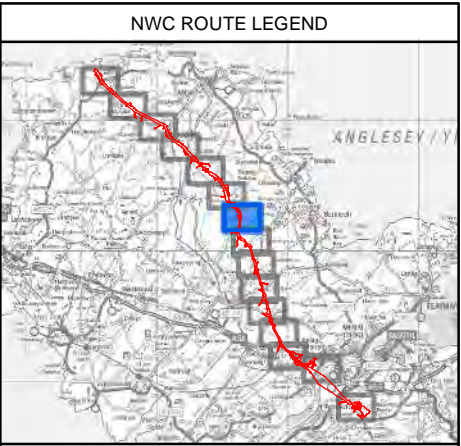
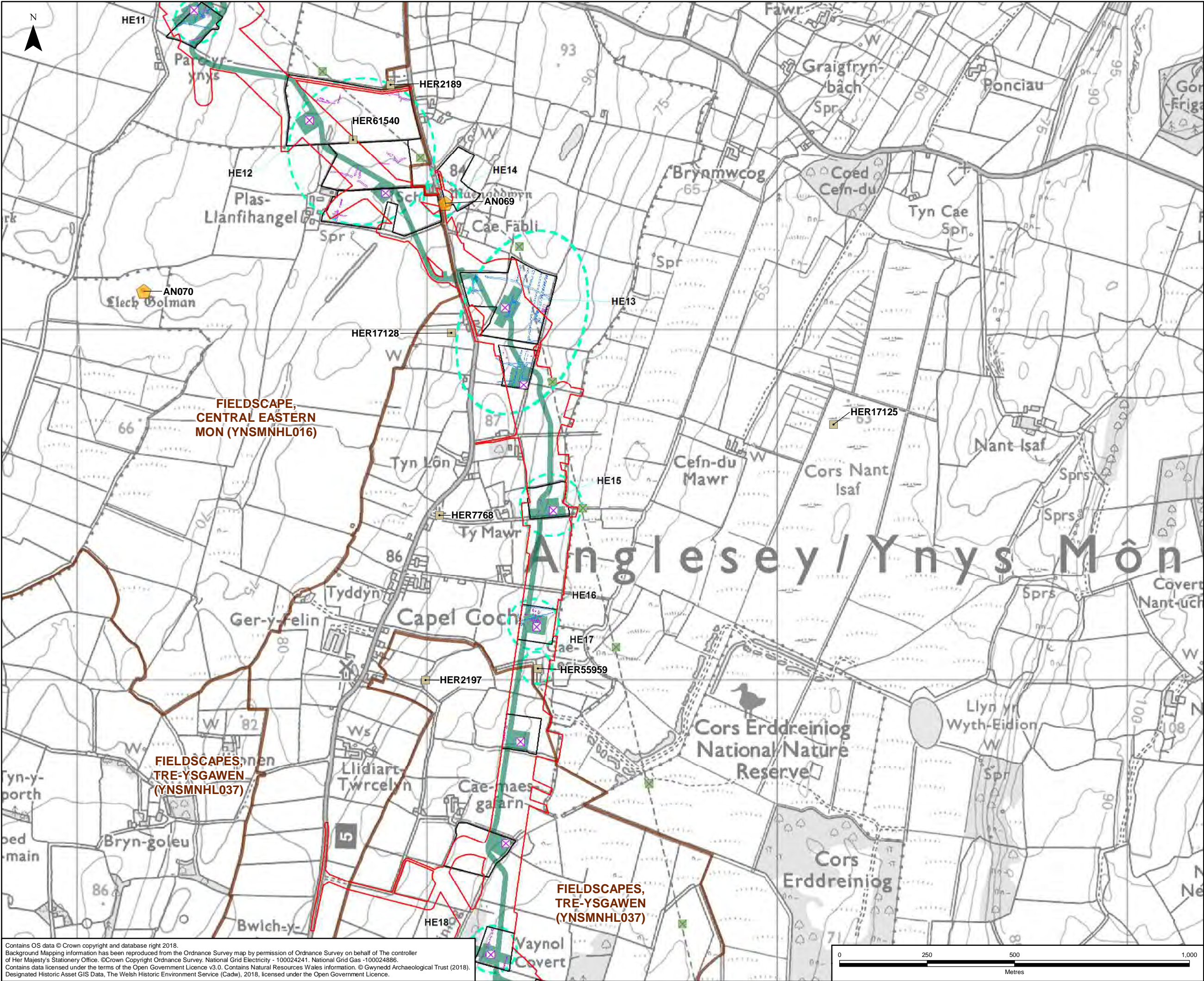
Contains OS data © Crown copyright and database right 2018.
Background Mapping information has been reproduced from the Ordnance Survey map by permission of Ordnance Survey on behalf of The controller of Her Majesty's Stationery Office. © Crown Copyright Ordnance Survey, National Grid Electricity - 100024241, National Grid Gas - 100024886.
Contains data licensed under the terms of the Open Government Licence v3.0. Contains Natural Resources Wales information. © Gwynedd Archaeological Trust (2018). Designated Historic Asset GIS Data, The Welsh Historic Environment Service (Cadw), 2018, licensed under the Open Government Licence.



- LEGEND**
- ORDER LIMITS - OPTION A
 - SECTION OUTLINES
 - NEW GANTRY (FULL LINE TENSION)
 - NEW LATTICE PYLON
 - NEW LOW HEIGHT LATTICE PYLON
 - EXISTING LATTICE PYLON TO BE MODIFIED
 - EXISTING LATTICE PYLON NOT AFFECTED
 - LOCATION OF SCHEDULED MONUMENT
 - BOUNDARY OF SCHEDULED MONUMENT
 - HISTORIC ENVIRONMENT RECORD
 - LIDAR INTERPRETED SITES
 - LANDMAP HISTORIC LANDSCAPE ASPECT AREA BOUNDARY
 - ARCHAEOLOGY
 - POSSIBLE ARCHAEOLOGY
 - GEOPHYSICAL SURVEY EXTENT
 - INDICATIVE EXTENT OF DISTURBANCE
 - IDENTIFIED ARCHAEOLOGY WITHIN ORDER LIMITS

A	18/07/2018	ENVIRONMENTAL STATEMENT	JF	MG	SA
Rev	Date	Description	GIS	Chk	App
nationalgrid					
Scheme: NORTH WALES CONNECTION PROJECT					
Document Number: 5.10.1.8					
Document Title: FIGURE 10.8 LOCATION OF RECORDED ARCHAEOLOGICAL REMAINS IN RELATION TO THE PROPOSED DEVELOPMENT SECTION C OPTION A					
Creator:	Date:	Checker:	Date:	Approver:	Date:
JF	18/07/2018	MG	18/07/2018	SA	18/07/2018
Document Type:	Scale:	Format:	Sheets:	Rev:	
FIGURE	1:10,000	A3	7 of 15 Option A	A	

Contains OS data © Crown copyright and database right 2018.
Background Mapping information has been reproduced from the Ordnance Survey map by permission of Ordnance Survey on behalf of The controller of Her Majesty's Stationery Office. © Crown Copyright Ordnance Survey, National Grid Electricity - 100024241, National Grid Gas - 100024886.
Contains data licensed under the terms of the Open Government Licence v3.0. Contains Natural Resources Wales information. © Gwynedd Archaeological Trust (2018). Designated Historic Asset GIS Data, The Welsh Historic Environment Service (Cadw), 2018, licensed under the Open Government Licence.



- LEGEND**
- ORDER LIMITS - OPTION B
 - SECTION OUTLINES
 - NEW GANTRY (FULL LINE TENSION)
 - NEW LATTICE PYLON
 - NEW LOW HEIGHT LATTICE PYLON
 - EXISTING LATTICE PYLON TO BE MODIFIED
 - EXISTING LATTICE PYLON NOT AFFECTED
 - LOCATION OF SCHEDULED MONUMENT
 - BOUNDARY OF SCHEDULED MONUMENT
 - HISTORIC ENVIRONMENT RECORD
 - LIDAR INTERPRETED SITES
 - LANDMAP HISTORIC LANDSCAPE ASPECT AREA BOUNDARY
 - ARCHAEOLOGY
 - POSSIBLE ARCHAEOLOGY
 - GEOPHYSICAL SURVEY EXTENT
 - INDICATIVE EXTENT OF DISTURBANCE
 - IDENTIFIED ARCHAEOLOGY WITHIN ORDER LIMITS

A	18/07/2018	ENVIRONMENTAL STATEMENT	JF	MG	SA
Rev	Date	Description	GIS	Chk	App

nationalgrid

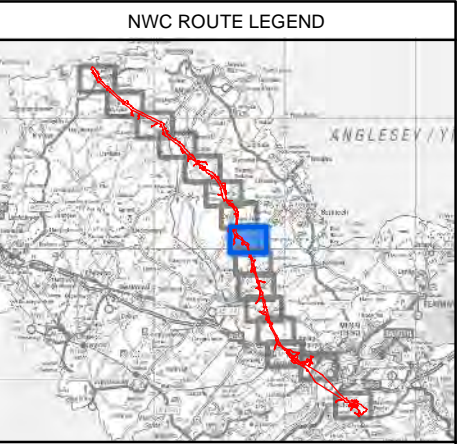
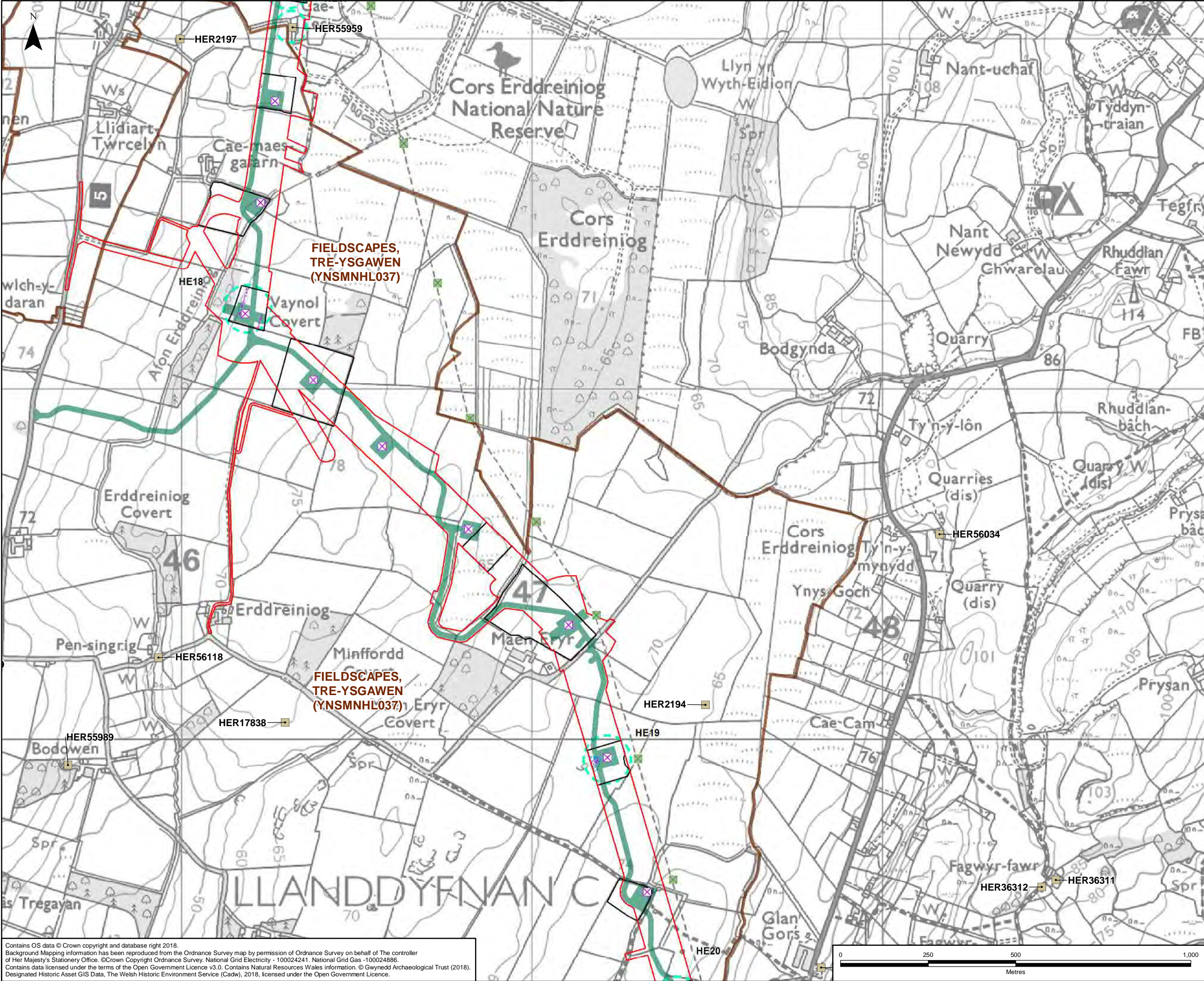
Scheme: NORTH WALES CONNECTION PROJECT

Document Number: 5.10.1.8

Document Title: FIGURE 10.8
LOCATION OF RECORDED ARCHAEOLOGICAL REMAINS
IN RELATION TO THE PROPOSED DEVELOPMENT
SECTION C OPTION B

Creator:	Date:	Checker:	Date:	Approver:	Date:
JF	18/07/2018	MG	18/07/2018	SA	18/07/2018
Document Type:	Scale:	Format:	Sheets:	Rev:	
FIGURE	1:10,000	A3	7 of 15 Option B	A	

Contains OS data © Crown copyright and database right 2018.
Background Mapping information has been reproduced from the Ordnance Survey map by permission of Ordnance Survey on behalf of The controller of Her Majesty's Stationery Office. © Crown Copyright Ordnance Survey, National Grid Electricity - 100024241. National Grid Gas - 100024886.
Contains data licensed under the terms of the Open Government Licence v3.0. Contains Natural Resources Wales information. © Gwynedd Archaeological Trust (2018).
Designated Historic Asset GIS Data, The Welsh Historic Environment Service (Cadw), 2018, licensed under the Open Government Licence.



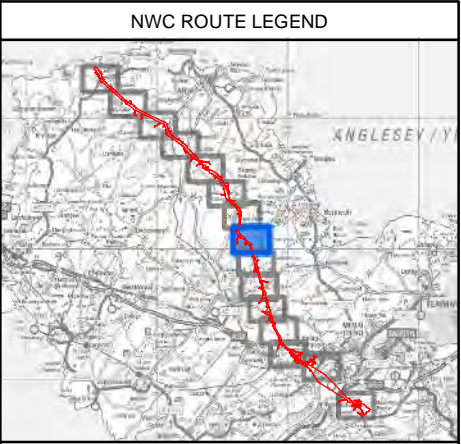
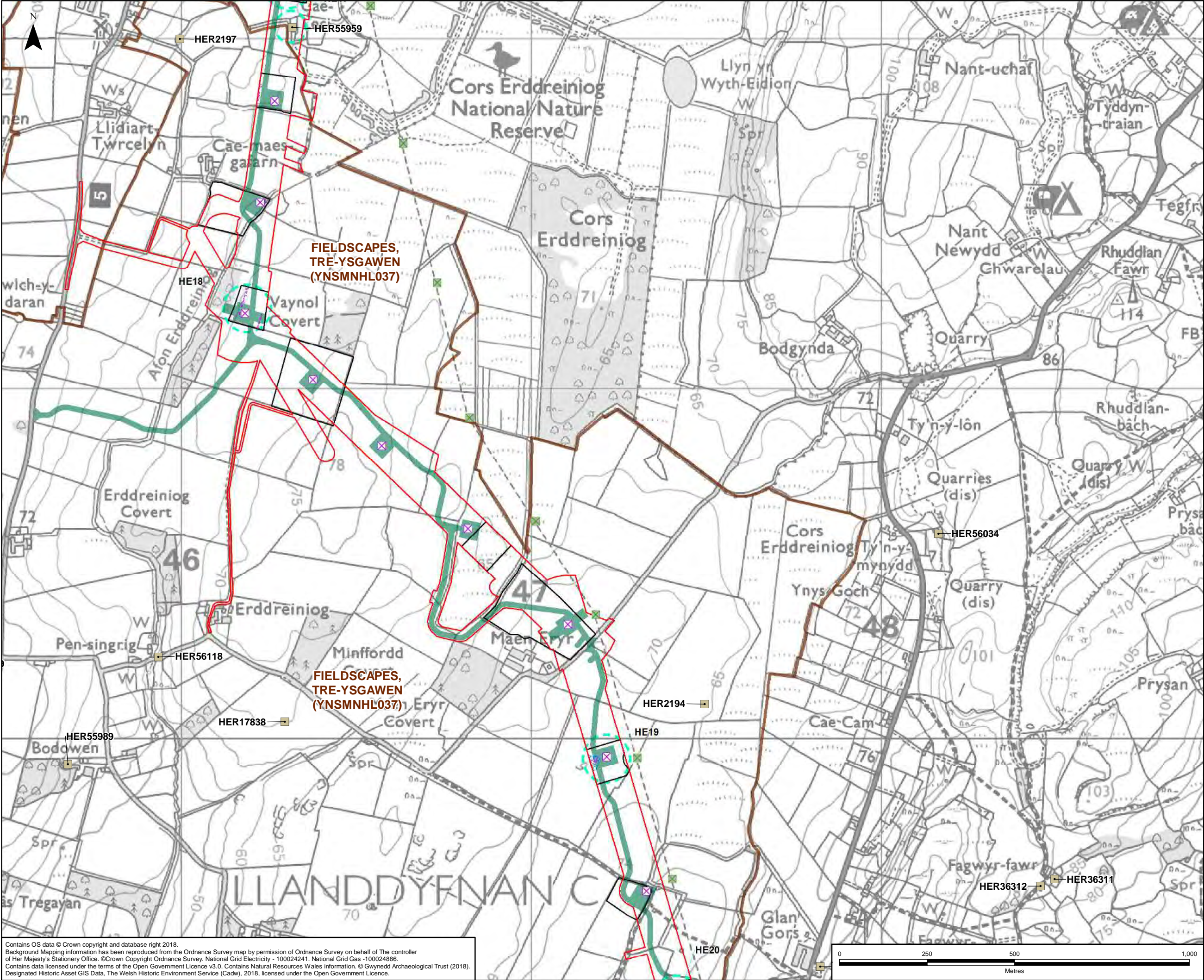
- LEGEND**
- ORDER LIMITS - OPTION A
 - SECTION OUTLINES
 - NEW GANTRY (FULL LINE TENSION)
 - NEW LATTICE PYLON
 - NEW LOW HEIGHT LATTICE PYLON
 - EXISTING LATTICE PYLON TO BE MODIFIED
 - EXISTING LATTICE PYLON NOT AFFECTED
 - LOCATION OF SCHEDULED MONUMENT
 - BOUNDARY OF SCHEDULED MONUMENT
 - HISTORIC ENVIRONMENT RECORD
 - LIDAR INTERPRETED SITES
 - LANDMAP HISTORIC LANDSCAPE ASPECT AREA BOUNDARY
 - ARCHAEOLOGY
 - POSSIBLE ARCHAEOLOGY
 - GEOPHYSICAL SURVEY EXTENT
 - INDICATIVE EXTENT OF DISTURBANCE
 - IDENTIFIED ARCHAEOLOGY WITHIN ORDER LIMITS

A	18/07/2018	ENVIRONMENTAL STATEMENT	JF	MG	SA
Rev	Date	Description	GIS	Chk	App

nationalgrid

Scheme: NORTH WALES CONNECTION PROJECT					
Document Number: 5.10.1.8					
Document Title: FIGURE 10.8 LOCATION OF RECORDED ARCHAEOLOGICAL REMAINS IN RELATION TO THE PROPOSED DEVELOPMENT SECTION C OPTION A					
Creator:	Date:	Checker:	Date:	Approver:	Date:
JF	18/07/2018	MG	18/07/2018	SA	18/07/2018
Document Type:	Scale:	Format:	Sheets:	Rev:	
FIGURE	1:10,000	A3	8 of 15 Option A	A	

Contains OS data © Crown copyright and database right 2018.
Background Mapping information has been reproduced from the Ordnance Survey map by permission of Ordnance Survey on behalf of The controller of Her Majesty's Stationery Office. © Crown Copyright Ordnance Survey, National Grid Electricity - 100024241, National Grid Gas - 100024886.
Contains data licensed under the terms of the Open Government Licence v3.0. Contains Natural Resources Wales information. © Gwynedd Archaeological Trust (2018). Designated Historic Asset GIS Data, The Welsh Historic Environment Survey (Cadw), 2018, licensed under the Open Government Licence.

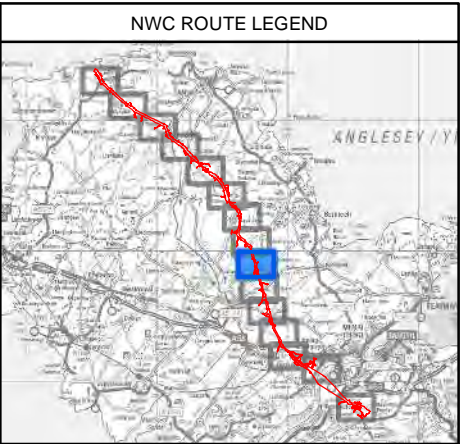
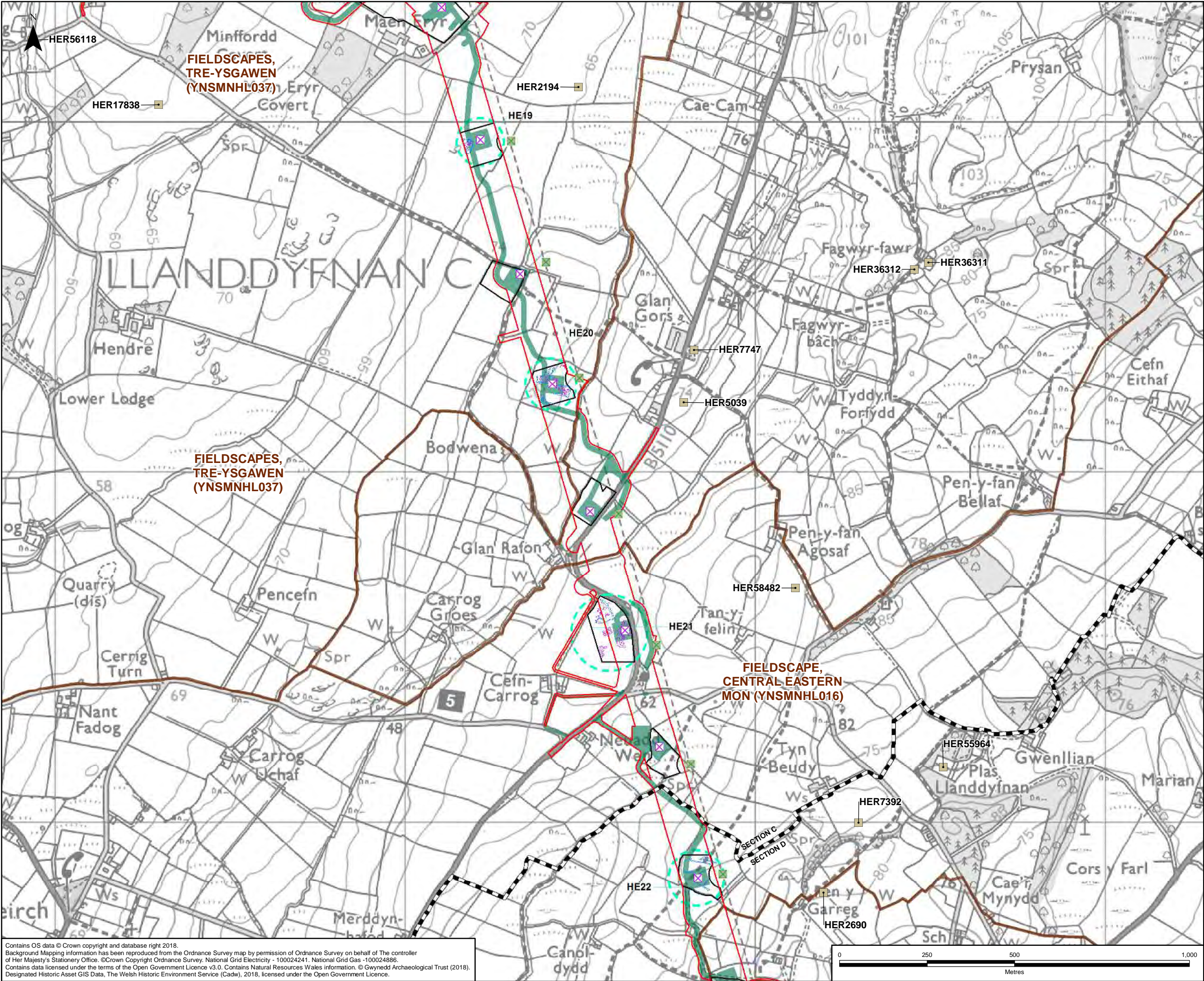


LEGEND

- ORDER LIMITS - OPTION B
- SECTION OUTLINES
- NEW GANTRY (FULL LINE TENSION)
- NEW LATTICE PYLON
- NEW LOW HEIGHT LATTICE PYLON
- EXISTING LATTICE PYLON TO BE MODIFIED
- EXISTING LATTICE PYLON NOT AFFECTED
- LOCATION OF SCHEDULED MONUMENT
- BOUNDARY OF SCHEDULED MONUMENT
- HISTORIC ENVIRONMENT RECORD
- LIDAR INTERPRETED SITES
- LANDMAP HISTORIC LANDSCAPE ASPECT AREA BOUNDARY
- ARCHAEOLOGY
- POSSIBLE ARCHAEOLOGY
- GEOPHYSICAL SURVEY EXTENT
- INDICATIVE EXTENT OF DISTURBANCE
- IDENTIFIED ARCHAEOLOGY WITHIN ORDER LIMITS

A	18/07/2018	ENVIRONMENTAL STATEMENT	JF	MG	SA
Rev	Date	Description	GIS	Chk	App
nationalgrid					
Scheme: NORTH WALES CONNECTION PROJECT					
Document Number: 5.10.1.8					
Document Title: FIGURE 10.8 LOCATION OF RECORDED ARCHAEOLOGICAL REMAINS IN RELATION TO THE PROPOSED DEVELOPMENT SECTION C OPTION B					
Creator: JF	Date: 18/07/2018	Checker: MG	Date: 18/07/2018	Approver: SA	Date: 18/07/2018
Document Type: FIGURE	Scale: 1:10,000	Format: A3	Sheets: 8 of 15 Option B	Rev: A	

Contains OS data © Crown copyright and database right 2018.
Background Mapping information has been reproduced from the Ordnance Survey map by permission of Ordnance Survey on behalf of The controller of Her Majesty's Stationery Office. ©Crown Copyright Ordnance Survey, National Grid Electricity - 100024241, National Grid Gas - 100024886.
Contains data licensed under the terms of the Open Government Licence v3.0. Contains Natural Resources Wales information. © Gwynedd Archaeological Trust (2018). Designated Historic Asset GIS Data, The Welsh Historic Environment Survey (Cadw), 2018, licensed under the Open Government Licence.



LEGEND

- ORDER LIMITS - OPTION A
- SECTION OUTLINES
- NEW GENTRY (FULL LINE TENSION)
- NEW LATTICE PYLON
- NEW LOW HEIGHT LATTICE PYLON
- EXISTING LATTICE PYLON TO BE MODIFIED
- EXISTING LATTICE PYLON NOT AFFECTED
- LOCATION OF SCHEDULED MONUMENT
- BOUNDARY OF SCHEDULED MONUMENT
- HISTORIC ENVIRONMENT RECORD
- LIDAR INTERPRETED SITES
- LANDMAP HISTORIC LANDSCAPE ASPECT AREA BOUNDARY
- ARCHAEOLOGY
- POSSIBLE ARCHAEOLOGY
- GEOPHYSICAL SURVEY EXTENT
- INDICATIVE EXTENT OF DISTURBANCE
- IDENTIFIED ARCHAEOLOGY WITHIN ORDER LIMITS

A	18/07/2018	ENVIRONMENTAL STATEMENT	JF	MG	SA
Rev	Date	Description	GIS	Chk	App

nationalgrid

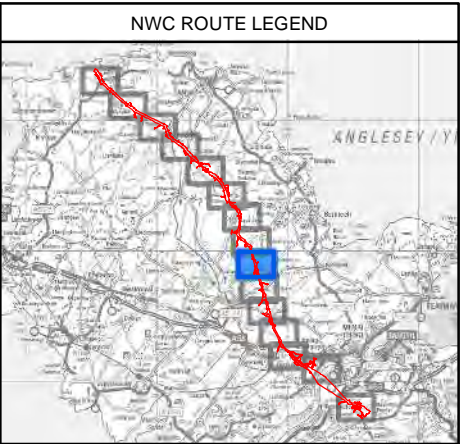
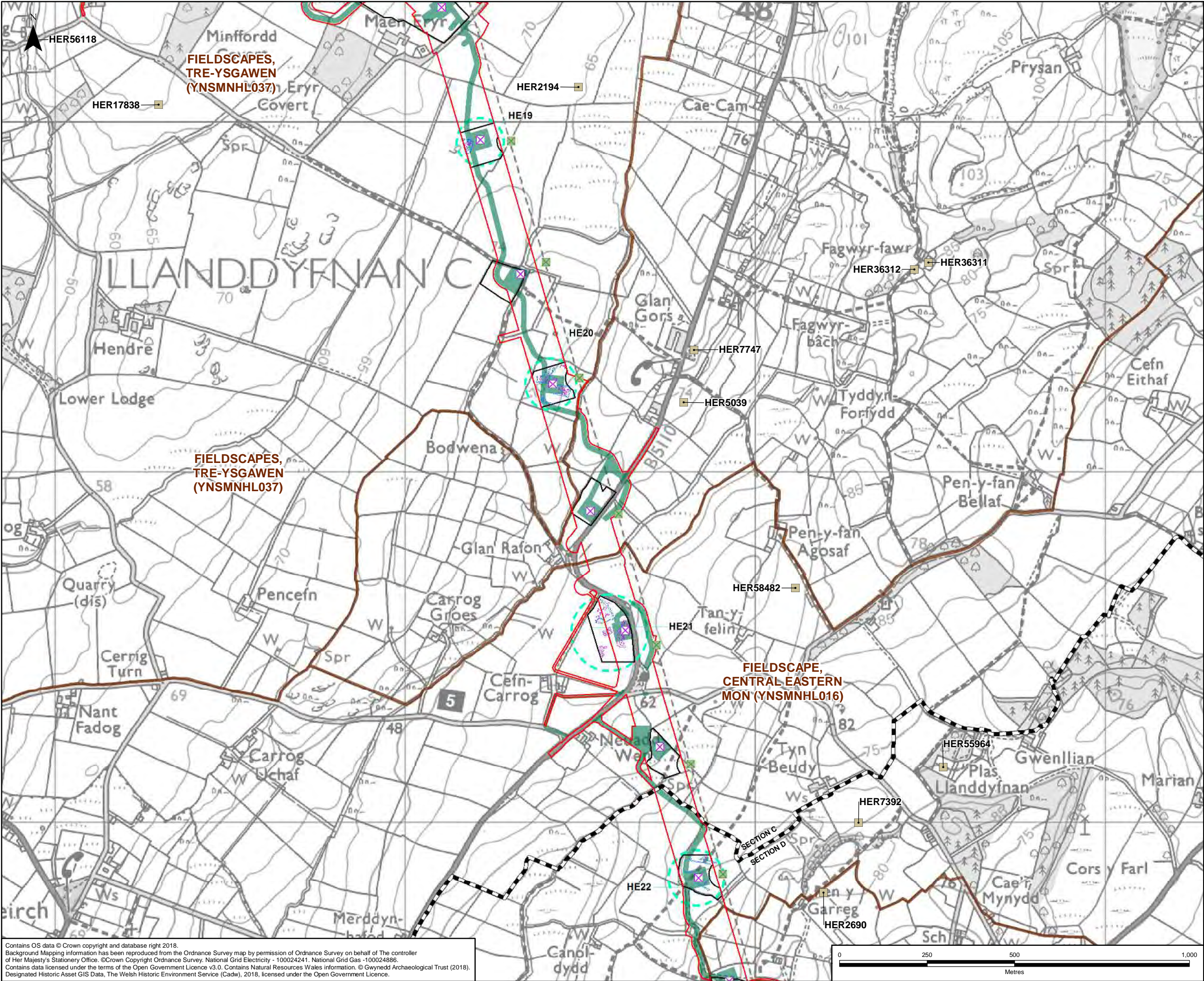
Scheme: NORTH WALES CONNECTION PROJECT

Document Number: 5.10.1.8

Document Title: FIGURE 10.8
LOCATION OF RECORDED ARCHAEOLOGICAL REMAINS
IN RELATION TO THE PROPOSED DEVELOPMENT
SECTION C OPTION A

Creator:	Date:	Checker:	Date:	Approver:	Date:
JF	18/07/2018	MG	18/07/2018	SA	18/07/2018
Document Type:	Scale:	Format:	Sheets:	Rev:	
FIGURE	1:10,000	A3	9 of 15 Option A	A	

Contains OS data © Crown copyright and database right 2018.
Background Mapping information has been reproduced from the Ordnance Survey map by permission of Ordnance Survey on behalf of The controller of Her Majesty's Stationery Office. © Crown Copyright Ordnance Survey, National Grid Electricity - 100024241, National Grid Gas - 100024886.
Contains data licensed under the terms of the Open Government Licence v3.0. Contains Natural Resources Wales information. © Gwynedd Archaeological Trust (2018). Designated Historic Asset GIS Data, The Welsh Historic Environment Service (Cadw), 2018, licensed under the Open Government Licence.

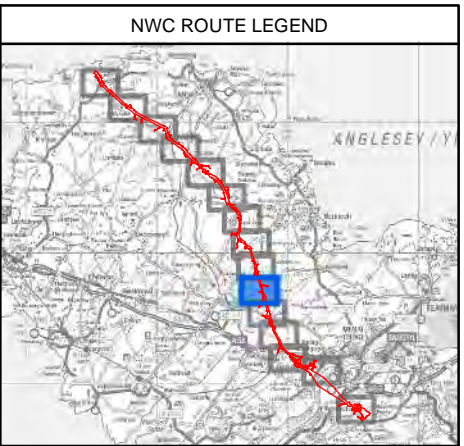
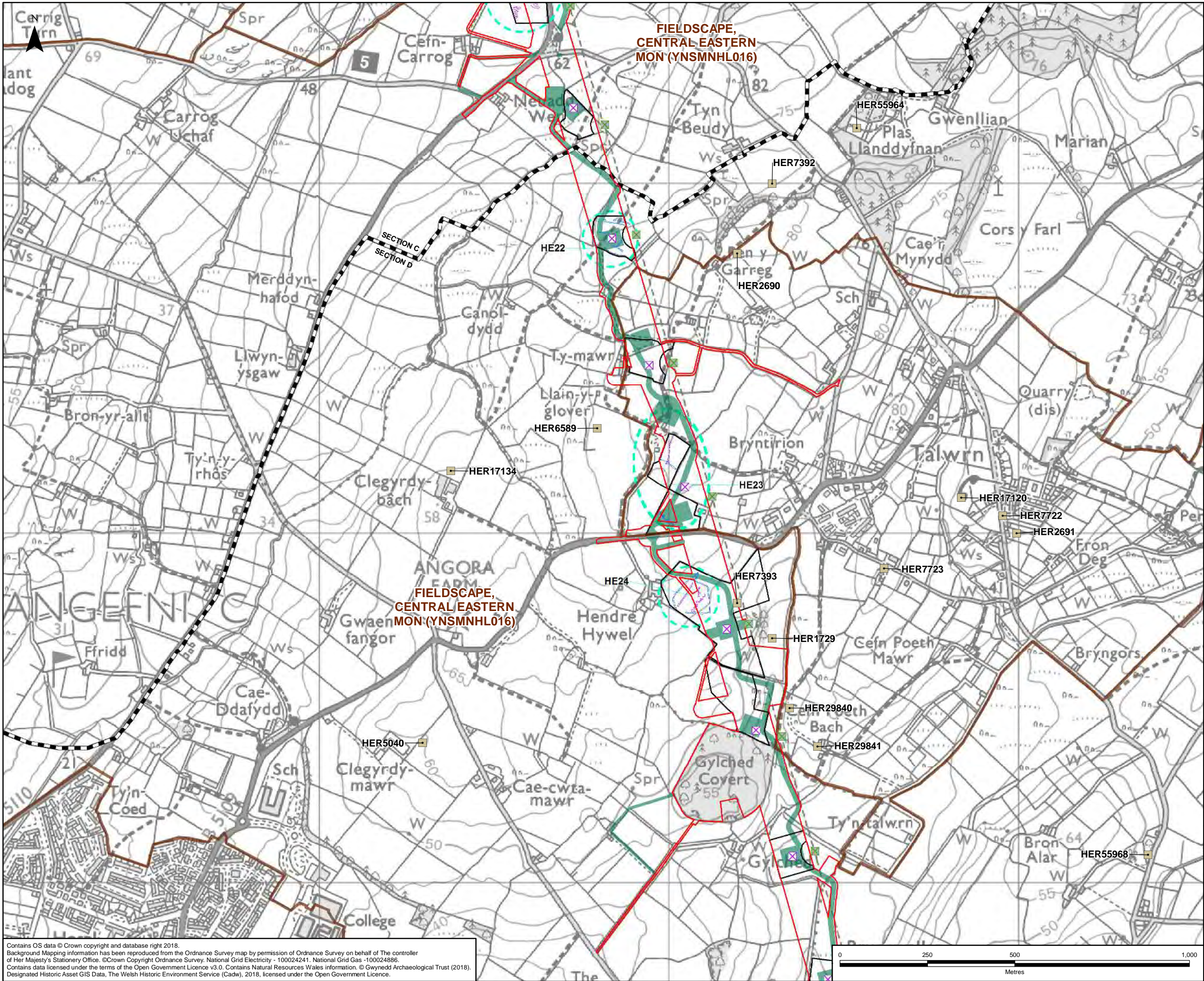


- LEGEND**
- ORDER LIMITS - OPTION B
 - SECTION OUTLINES
 - NEW GANTRY (FULL LINE TENSION)
 - NEW LATTICE PYLON
 - NEW LOW HEIGHT LATTICE PYLON
 - EXISTING LATTICE PYLON TO BE MODIFIED
 - EXISTING LATTICE PYLON NOT AFFECTED
 - LOCATION OF SCHEDULED MONUMENT
 - BOUNDARY OF SCHEDULED MONUMENT
 - HISTORIC ENVIRONMENT RECORD
 - LIDAR INTERPRETED SITES
 - LANDMAP HISTORIC LANDSCAPE ASPECT AREA BOUNDARY
 - ARCHAEOLOGY
 - POSSIBLE ARCHAEOLOGY
 - GEOPHYSICAL SURVEY EXTENT
 - INDICATIVE EXTENT OF DISTURBANCE
 - IDENTIFIED ARCHAEOLOGY WITHIN ORDER LIMITS

A	18/07/2018	ENVIRONMENTAL STATEMENT	JF	MG	SA
Rev	Date	Description	GIS	Chk	App

nationalgrid					
Scheme: NORTH WALES CONNECTION PROJECT					
Document Number: 5.10.1.8					
Document Title: FIGURE 10.8 LOCATION OF RECORDED ARCHAEOLOGICAL REMAINS IN RELATION TO THE PROPOSED DEVELOPMENT SECTION C OPTION B					
Creator:	Date:	Checker:	Date:	Approver:	Date:
JF	18/07/2018	MG	18/07/2018	SA	18/07/2018
Document Type:	Scale:	Format:	Sheets:	Rev:	
FIGURE	1:10,000	A3	9 of 15 Option B	A	

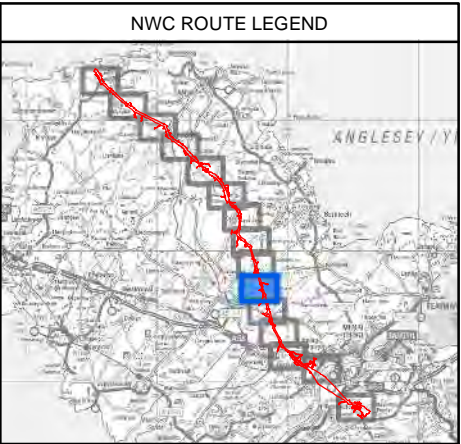
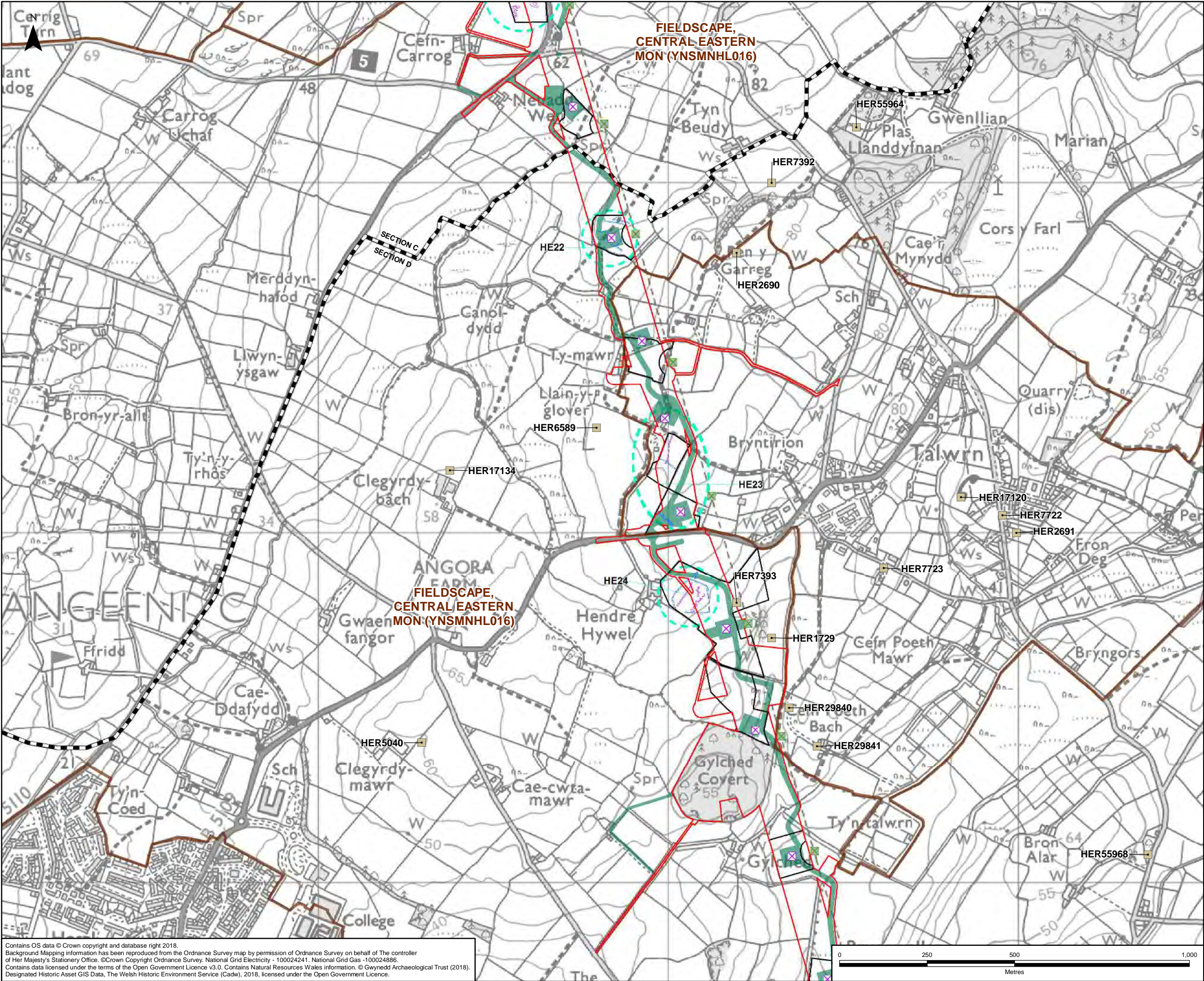
Contains OS data © Crown copyright and database right 2018.
Background Mapping information has been reproduced from the Ordnance Survey map by permission of Ordnance Survey on behalf of The controller of Her Majesty's Stationary Office. © Crown Copyright Ordnance Survey, National Grid Electricity - 100024241, National Grid Gas - 100024886.
Contains data licensed under the terms of the Open Government Licence v3.0. Contains Natural Resources Wales information. © Gwynedd Archaeological Trust (2018).
Designated Historic Asset GIS Data, The Welsh Historic Environment Service (Cadw), 2018, licensed under the Open Government Licence.



- LEGEND**
- ORDER LIMITS - OPTION A
 - SECTION OUTLINES
 - NEW GANTRY (FULL LINE TENSION)
 - NEW LATTICE PYLON
 - NEW LOW HEIGHT LATTICE PYLON
 - EXISTING LATTICE PYLON TO BE MODIFIED
 - EXISTING LATTICE PYLON NOT AFFECTED
 - LOCATION OF SCHEDULED MONUMENT
 - BOUNDARY OF SCHEDULED MONUMENT
 - HISTORIC ENVIRONMENT RECORD
 - LIDAR INTERPRETED SITES
 - LANDMAP HISTORIC LANDSCAPE ASPECT AREA BOUNDARY
 - ARCHAEOLOGY
 - POSSIBLE ARCHAEOLOGY
 - GEOPHYSICAL SURVEY EXTENT
 - INDICATIVE EXTENT OF DISTURBANCE
 - IDENTIFIED ARCHAEOLOGY WITHIN ORDER LIMITS

A	18/07/2018	ENVIRONMENTAL STATEMENT	JF	MG	SA
Rev	Date	Description	GIS	Chk	App
nationalgrid					
Scheme: NORTH WALES CONNECTION PROJECT					
Document Number: 5.10.1.8					
Document Title: FIGURE 10.8 LOCATION OF RECORDED ARCHAEOLOGICAL REMAINS IN RELATION TO THE PROPOSED DEVELOPMENT SECTION D OPTION A					
Creator:	Date:	Checker:	Date:	Approver:	Date:
JF	18/07/2018	MG	18/07/2018	SA	18/07/2018
Document Type:	Scale:	Format:	Sheets:	Rev:	
FIGURE	1:10,000	A3	10 of 15 Option A	A	

Contains OS data © Crown copyright and database right 2018.
Background Mapping information has been reproduced from the Ordnance Survey map by permission of Ordnance Survey on behalf of The controller of Her Majesty's Stationery Office. © Crown Copyright Ordnance Survey, National Grid Electricity - 100024241, National Grid Gas - 100024886.
Contains data licensed under the terms of the Open Government Licence v3.0. Contains Natural Resources Wales information. © Gwynedd Archaeological Trust (2018).
Designated Historic Asset GIS Data, The Welsh Historic Environment Survey (Cadw), 2018, licensed under the Open Government Licence.

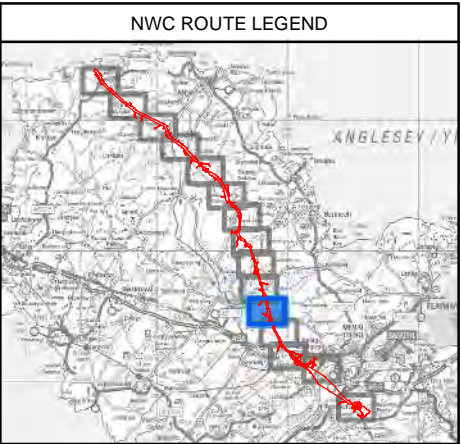
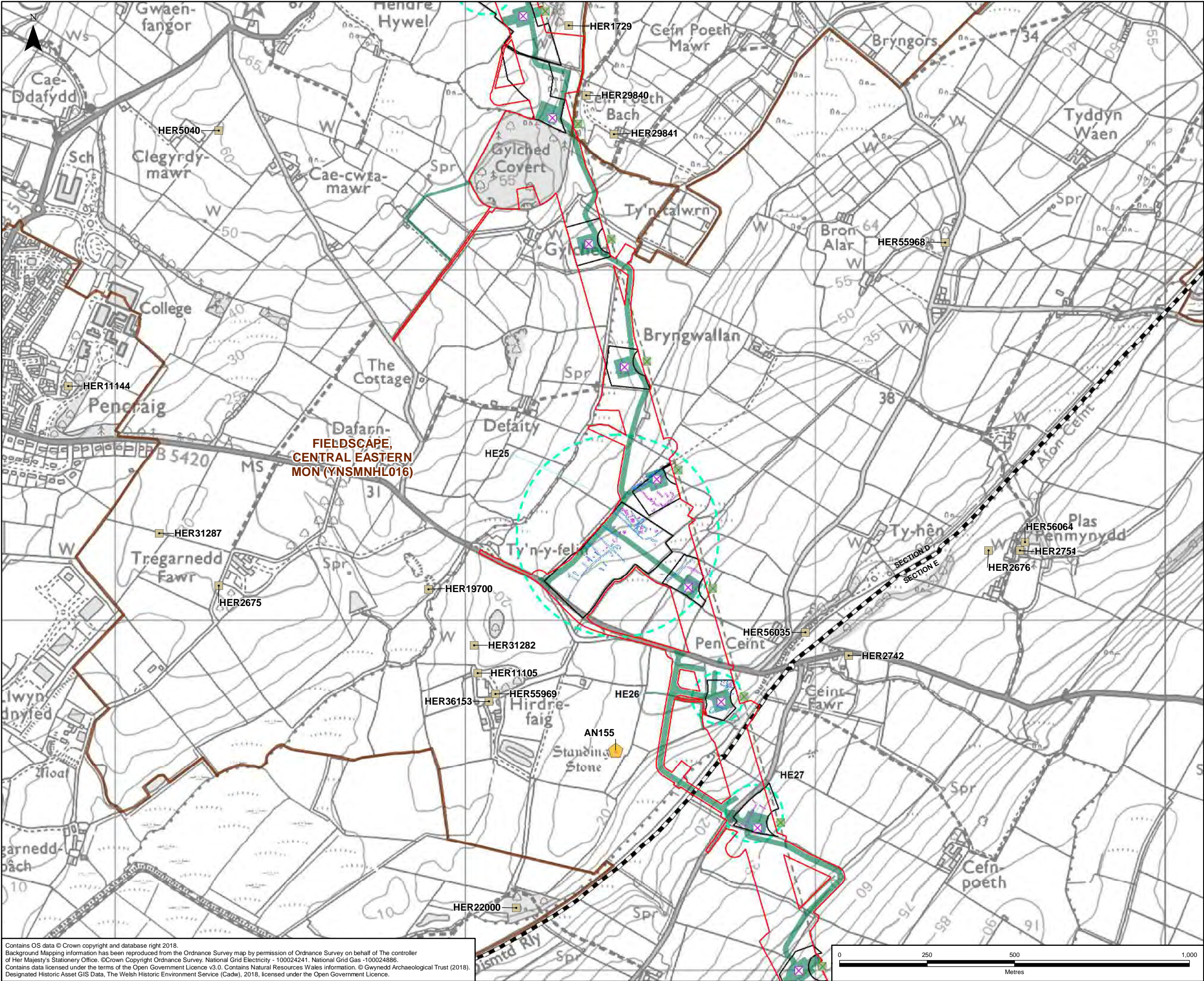


LEGEND

- ORDER LIMITS - OPTION B
- SECTION C
- SECTION D
- NEW GANTRY (FULL LINE TENSION)
- NEW LATTICE PYLON
- NEW LOW HEIGHT LATTICE PYLON
- EXISTING LATTICE PYLON TO BE MODIFIED
- EXISTING LATTICE PYLON NOT AFFECTED
- LOCATION OF SCHEDULED MONUMENT
- BOUNDARY OF SCHEDULED MONUMENT
- HISTORIC ENVIRONMENT RECORD
- LIDAR INTERPRETED SITES
- LANDMAP HISTORIC LANDSCAPE ASPECT AREA BOUNDARY
- ARCHAEOLOGY
- POSSIBLE ARCHAEOLOGY
- GEOPHYSICAL SURVEY EXTENT
- INDICATIVE EXTENT OF DISTURBANCE
- IDENTIFIED ARCHAEOLOGY WITHIN ORDER LIMITS

A	18/07/2018	ENVIRONMENTAL STATEMENT	JF	MG	SA
Rev	Date	Description	GIS	Chk	App
nationalgrid					
Scheme: NORTH WALES CONNECTION PROJECT					
Document Number: 5.10.1.8					
Document Title: FIGURE 10.8 LOCATION OF RECORDED ARCHAEOLOGICAL REMAINS IN RELATION TO THE PROPOSED DEVELOPMENT SECTION D OPTION B					
Creator:	Date:	Checker:	Date:	Approver:	Date:
JF	18/07/2018	MG	18/07/2018	SA	18/07/2018
Document Type:	Scale:	Format:	Sheets:	Rev:	
FIGURE	1:10,000	A3	10 of 15 Option B	A	

Contains OS data © Crown copyright and database right 2018.
Background Mapping information has been reproduced from the Ordnance Survey map by permission of Ordnance Survey on behalf of The controller of Her Majesty's Stationery Office. © Crown Copyright Ordnance Survey, National Grid Electricity - 100024241, National Grid Gas - 100024886.
Contains data licensed under the terms of the Open Government Licence v3.0. Contains Natural Resources Wales information. © Gwynedd Archaeological Trust (2018).
Designated Historic Asset GIS Data, The Welsh Historic Environment Survey (Cadw), 2018, licensed under the Open Government Licence.



- LEGEND**
- ORDER LIMITS - OPTION A
 - SECTION COUTLINES
 - NEW GANTRY (FULL LINE TENSION)
 - NEW LATTICE PYLON
 - NEW LOW HEIGHT LATTICE PYLON
 - EXISTING LATTICE PYLON TO BE MODIFIED
 - EXISTING LATTICE PYLON NOT AFFECTED
 - LOCATION OF SCHEDULED MONUMENT
 - BOUNDARY OF SCHEDULED MONUMENT
 - HISTORIC ENVIRONMENT RECORD
 - LIDAR INTERPRETED SITES
 - LANDMAP HISTORIC LANDSCAPE ASPECT AREA BOUNDARY
 - ARCHAEOLOGY
 - POSSIBLE ARCHAEOLOGY
 - GEOPHYSICAL SURVEY EXTENT
 - INDICATIVE EXTENT OF DISTURBANCE
 - IDENTIFIED ARCHAEOLOGY WITHIN ORDER LIMITS

A	18/07/2018	ENVIRONMENTAL STATEMENT	JF	MG	SA
Rev	Date	Description	GIS	Chk	App

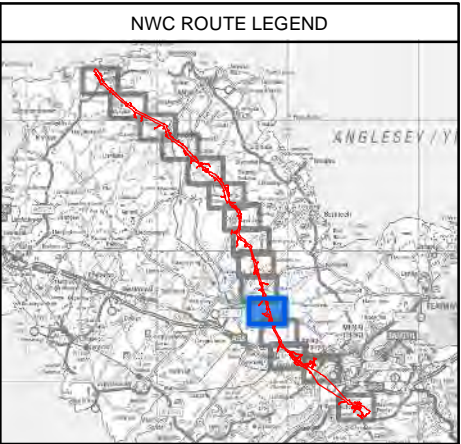
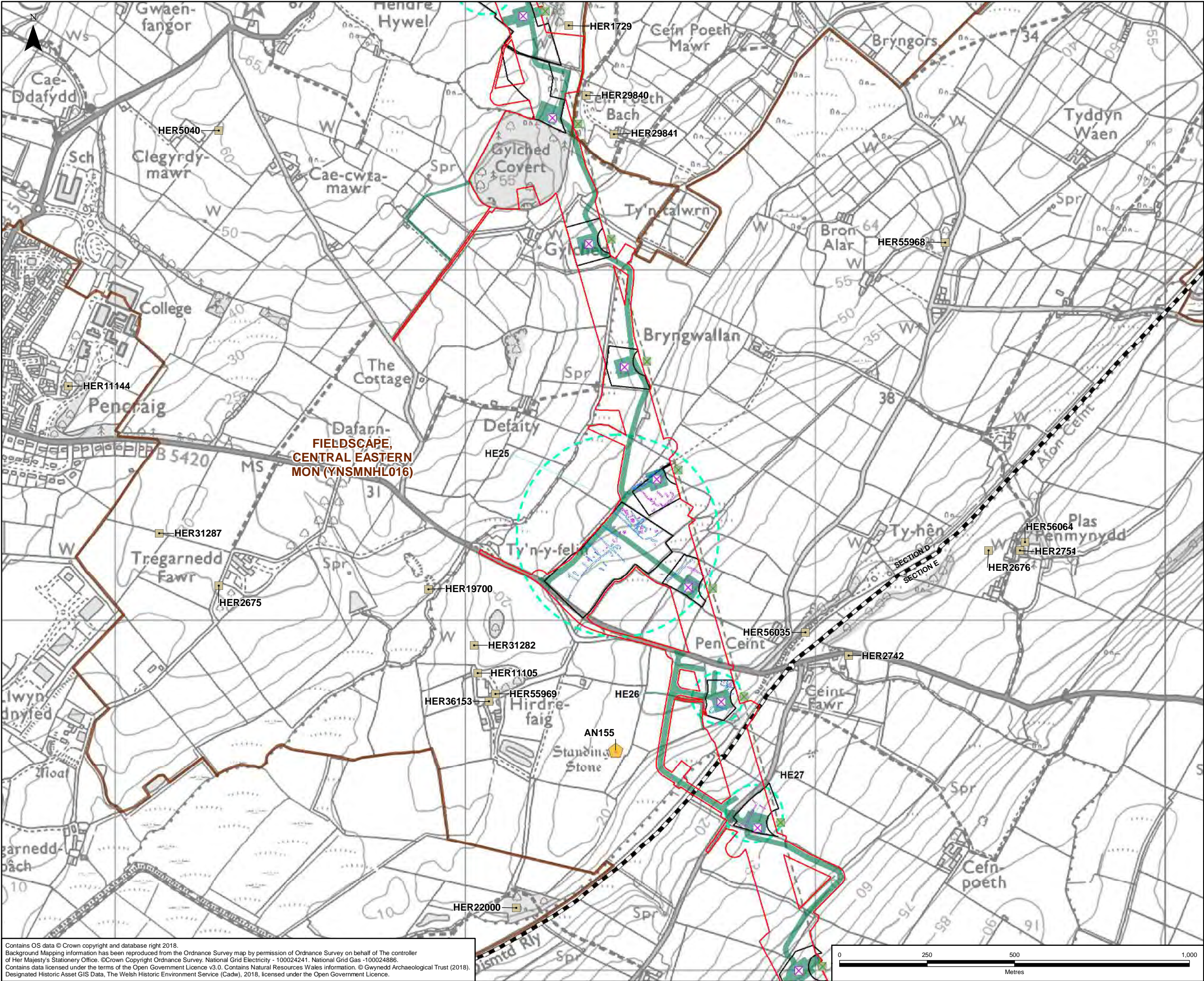
Scheme: NORTH WALES CONNECTION PROJECT

Document Number: 5.10.1.8

Document Title: FIGURE 10.8
LOCATION OF RECORDED ARCHAEOLOGICAL REMAINS
IN RELATION TO THE PROPOSED DEVELOPMENT
SECTION D OPTION A

Creator:	Date:	Checker:	Date:	Approver:	Date:
JF	18/07/2018	MG	18/07/2018	SA	18/07/2018
Document Type:	Scale:	Format:	Sheets:	Rev:	
FIGURE	1:10,000	A3	11 of 15 Option A	A	

Contains OS data © Crown copyright and database right 2018.
Background Mapping information has been reproduced from the Ordnance Survey map by permission of Ordnance Survey on behalf of The controller of Her Majesty's Stationery Office. © Crown Copyright Ordnance Survey, National Grid Electricity - 100024241, National Grid Gas - 100024886.
Contains data licensed under the terms of the Open Government Licence v3.0. Contains Natural Resources Wales information. © Gwynedd Archaeological Trust (2018). Designated Historic Asset GIS Data, The Welsh Historic Environment Service (Cadw), 2018, licensed under the Open Government Licence.



- LEGEND**
- ORDER LIMITS - OPTION B
 - SECTION OUTLINES
 - NEW GANTRY (FULL LINE TENSION)
 - NEW LATTICE PYLON
 - NEW LOW HEIGHT LATTICE PYLON
 - EXISTING LATTICE PYLON TO BE MODIFIED
 - EXISTING LATTICE PYLON NOT AFFECTED
 - LOCATION OF SCHEDULED MONUMENT
 - BOUNDARY OF SCHEDULED MONUMENT
 - HISTORIC ENVIRONMENT RECORD
 - LIDAR INTERPRETED SITES
 - LANDMAP HISTORIC LANDSCAPE ASPECT AREA BOUNDARY
 - ARCHAEOLOGY
 - POSSIBLE ARCHAEOLOGY
 - GEOPHYSICAL SURVEY EXTENT
 - INDICATIVE EXTENT OF DISTURBANCE
 - IDENTIFIED ARCHAEOLOGY WITHIN ORDER LIMITS

A	18/07/2018	ENVIRONMENTAL STATEMENT	JF	MG	SA
Rev	Date	Description	GIS	Chk	App

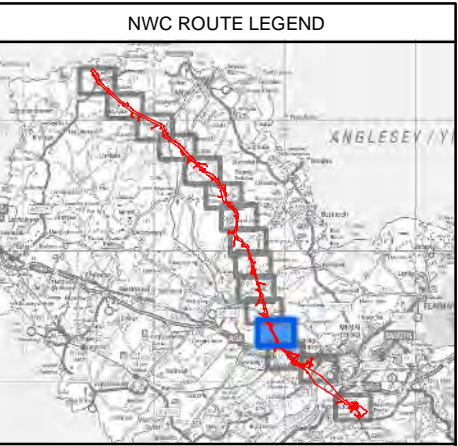
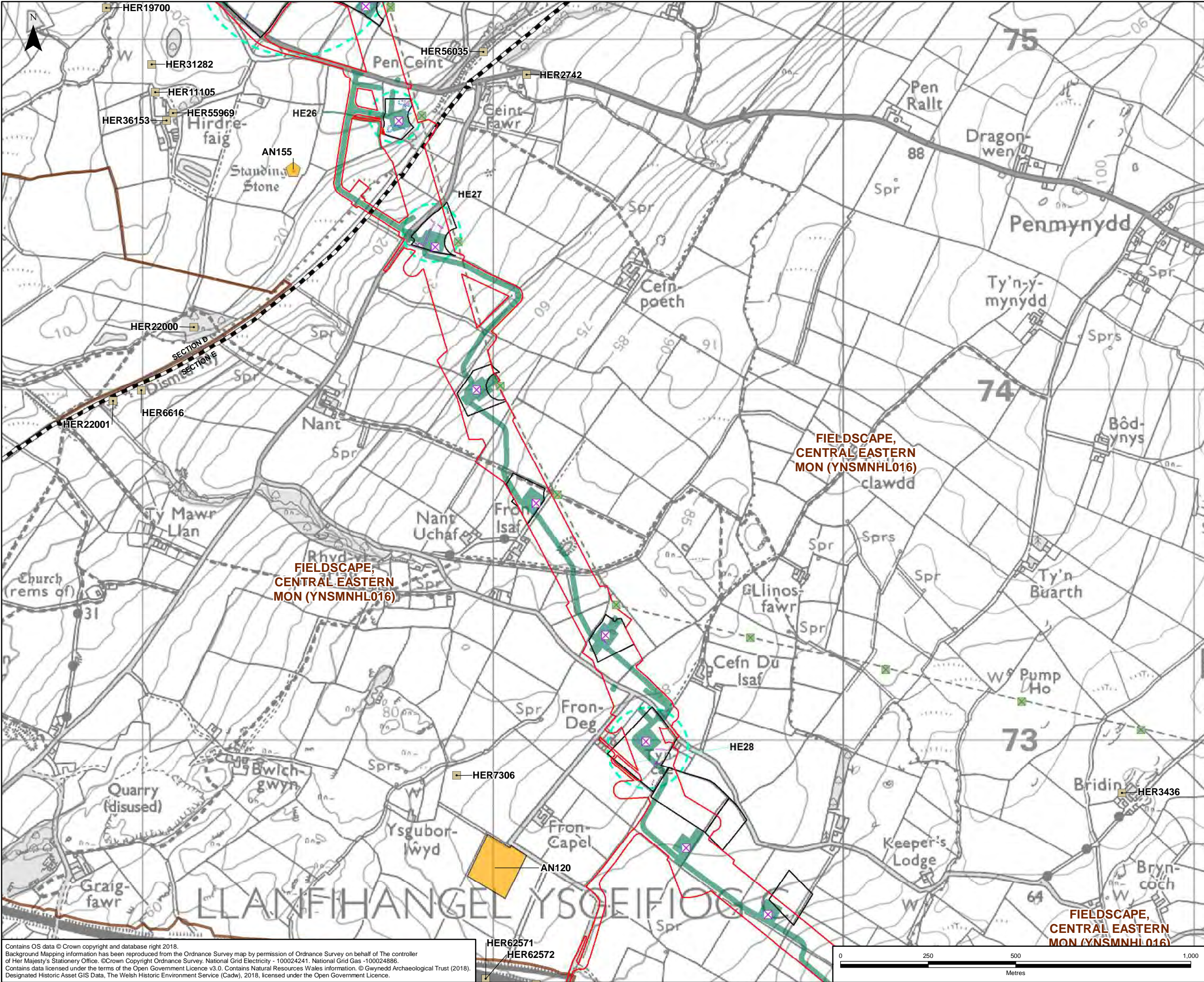
Scheme: NORTH WALES CONNECTION PROJECT

Document Number: 5.10.1.8

Document Title: FIGURE 10.8
LOCATION OF RECORDED ARCHAEOLOGICAL REMAINS
IN RELATION TO THE PROPOSED DEVELOPMENT
SECTION D OPTION B

Creator: JF	Date: 18/07/2018	Checker: MG	Date: 18/07/2018	Approver: SA	Date: 18/07/2018
Document Type: FIGURE	Scale: 1:10,000	Format: A3	Sheets: 11 of 15 Option B	Rev: A	

Contains OS data © Crown copyright and database right 2018.
Background Mapping information has been reproduced from the Ordnance Survey map by permission of Ordnance Survey on behalf of The controller of Her Majesty's Stationery Office. © Crown Copyright Ordnance Survey, National Grid Electricity - 100024241, National Grid Gas - 100024886.
Contains data licensed under the terms of the Open Government Licence v3.0. Contains Natural Resources Wales information. © Gwynedd Archaeological Trust (2018). Designated Historic Asset GIS Data, The Welsh Historic Environment Service (Cadw), 2018, licensed under the Open Government Licence.

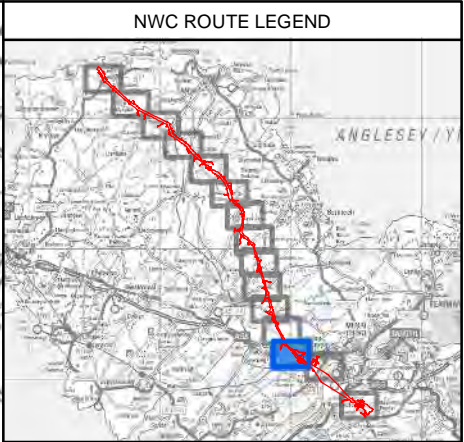
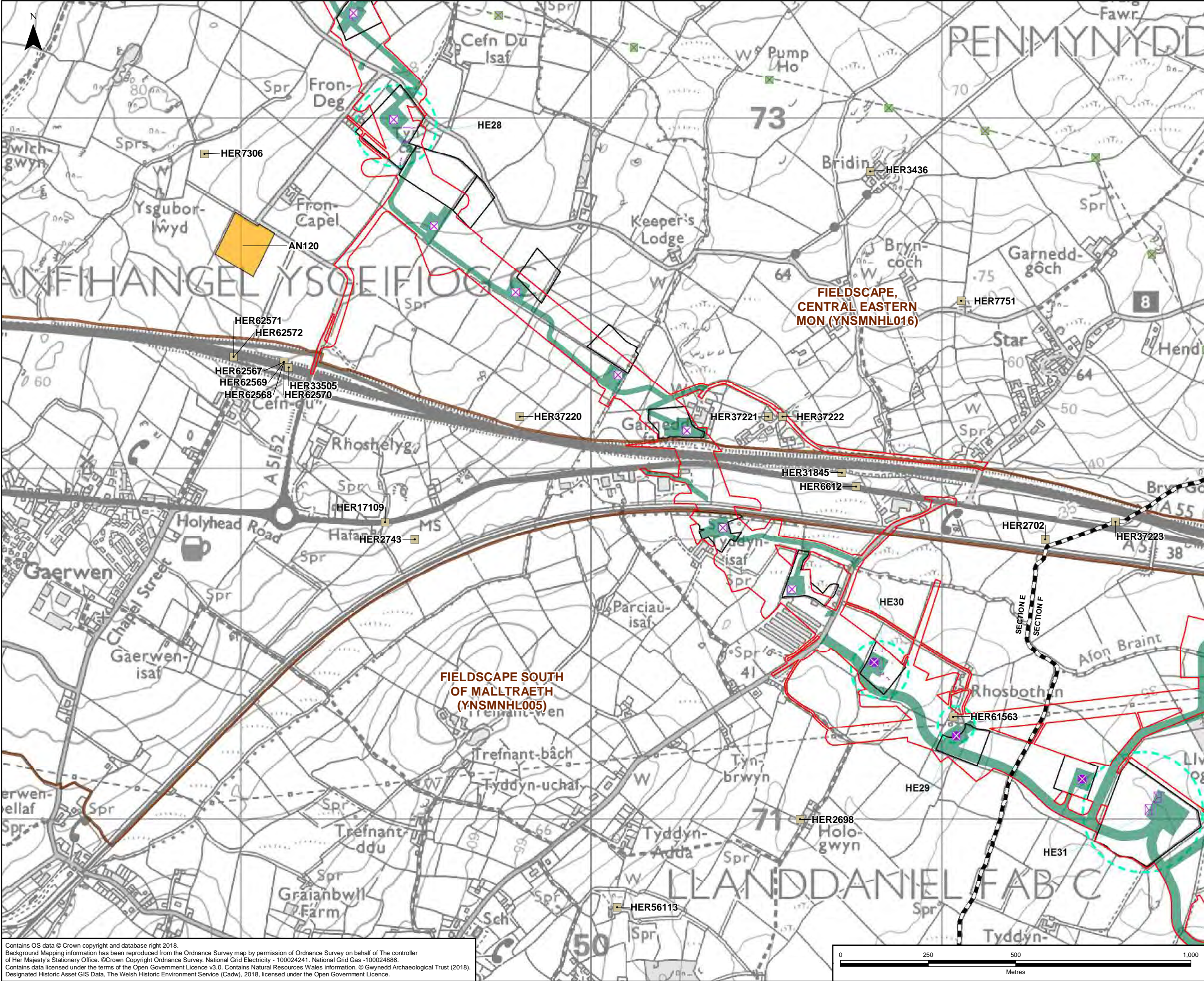


LEGEND

- ORDER LIMITS
- SECTION OUTLINES
- NEW GANTRY (FULL LINE TENSION)
- NEW LATTICE PYLON
- NEW LOW HEIGHT LATTICE PYLON
- EXISTING LATTICE PYLON TO BE MODIFIED
- EXISTING LATTICE PYLON NOT AFFECTED
- LOCATION OF SCHEDULED MONUMENT
- BOUNDARY OF SCHEDULED MONUMENT
- HISTORIC ENVIRONMENT RECORD
- LIDAR INTERPRETED SITES
- LANDMAP HISTORIC LANDSCAPE ASPECT AREA BOUNDARY
- ARCHAEOLOGY
- POSSIBLE ARCHAEOLOGY
- GEOPHYSICAL SURVEY EXTENT
- INDICATIVE EXTENT OF DISTURBANCE
- IDENTIFIED ARCHAEOLOGY WITHIN ORDER LIMITS

A	18/07/2018	ENVIRONMENTAL STATEMENT	JF	MG	SA
Rev	Date	Description	GIS	Chk	App
nationalgrid					
Scheme: NORTH WALES CONNECTION PROJECT					
Document Number: 5.10.1.8					
Document Title: FIGURE 10.8 LOCATION OF RECORDED ARCHAEOLOGICAL REMAINS IN RELATION TO THE PROPOSED DEVELOPMENT SECTION E					
Creator: JF	Date: 18/07/2018	Checker: MG	Date: 18/07/2018	Approver: SA	Date: 18/07/2018
Document Type: FIGURE	Scale: 1:10,000	Format: A3	Sheets: 12 of 15	Rev: A	

Contains OS data © Crown copyright and database right 2018.
Background Mapping information has been reproduced from the Ordnance Survey map by permission of Ordnance Survey on behalf of The controller of Her Majesty's Stationary Office. © Crown Copyright Ordnance Survey, National Grid Gas - 100024241, National Grid Gas - 100024886.
Contains data licensed under the terms of the Open Government Licence v3.0. Contains Natural Resources Wales information. © Gwynedd Archaeological Trust (2018), Designated Historic Asset GIS Data, The Welsh Historic Environment Service (Cadw), 2018, licensed under the Open Government Licence.

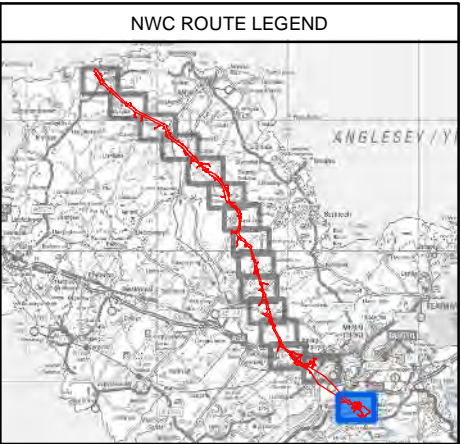
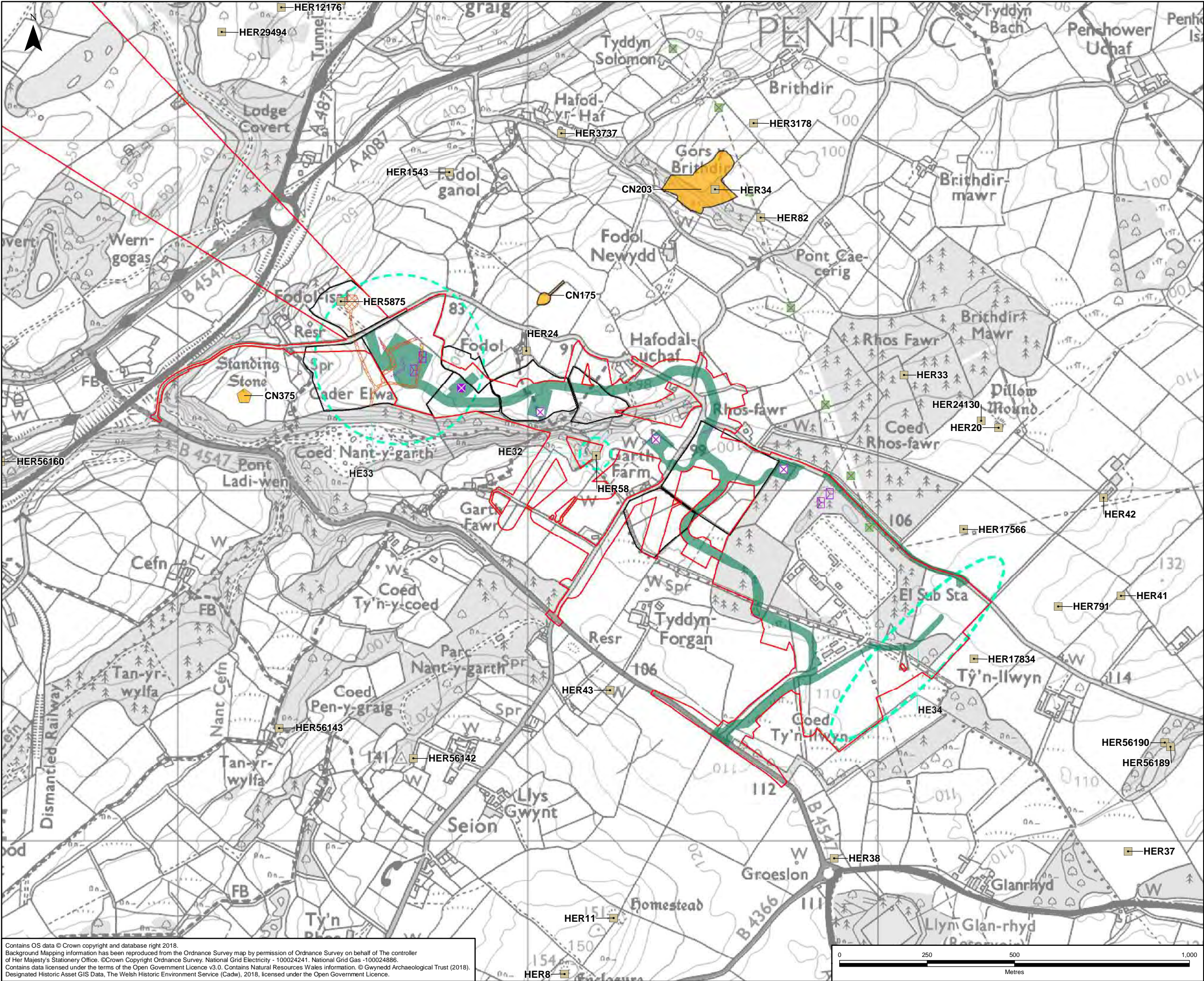


LEGEND

- ORDER LIMITS
- SECTION OUTLINES
- NEW GANTRY (FULL LINE TENSION)
- NEW LATTICE PYLON
- NEW LOW HEIGHT LATTICE PYLON
- EXISTING LATTICE PYLON TO BE MODIFIED
- EXISTING LATTICE PYLON NOT AFFECTED
- LOCATION OF SCHEDULED MONUMENT
- BOUNDARY OF SCHEDULED MONUMENT
- HISTORIC ENVIRONMENT RECORD
- LIDAR INTERPRETED SITES
- LANDMAP HISTORIC LANDSCAPE ASPECT AREA BOUNDARY
- ARCHAEOLOGY
- POSSIBLE ARCHAEOLOGY
- GEOPHYSICAL SURVEY EXTENT
- INDICATIVE EXTENT OF DISTURBANCE
- IDENTIFIED ARCHAEOLOGY WITHIN ORDER LIMITS

A	18/07/2018	ENVIRONMENTAL STATEMENT	JF	MG	SA
Rev	Date	Description	GIS	Chk	App
nationalgrid					
Scheme: NORTH WALES CONNECTION PROJECT					
Document Number: 5.10.1.8					
Document Title: FIGURE 10.8 LOCATION OF RECORDED ARCHAEOLOGICAL REMAINS IN RELATION TO THE PROPOSED DEVELOPMENT SECTION E					
Creator:	Date:	Checker:	Date:	Approver:	Date:
JF	18/07/2018	MG	18/07/2018	SA	18/07/2018
Document Type:	Scale:	Format:	Sheets:	Rev:	
FIGURE	1:10,000	A3	13 of 15	A	

Contains OS data © Crown copyright and database right 2018.
Background Mapping information has been reproduced from the Ordnance Survey map by permission of Ordnance Survey on behalf of The controller of Her Majesty's Stationery Office. © Crown Copyright Ordnance Survey, National Grid Electricity - 100024241, National Grid Gas - 100024886.
Contains data licensed under the terms of the Open Government Licence v3.0. Contains Natural Resources Wales information. © Gwynedd Archaeological Trust (2018).
Designated Historic Asset GIS Data, The Welsh Historic Environment Service (Cadw), 2018, licensed under the Open Government Licence.



LEGEND

- ORDER LIMITS
- SECTION OUTLINES
- NEW GANTRY (FULL LINE TENSION)
- NEW LATTICE PYLON
- NEW LOW HEIGHT LATTICE PYLON
- EXISTING LATTICE PYLON TO BE MODIFIED
- EXISTING LATTICE PYLON NOT AFFECTED
- LOCATION OF SCHEDULED MONUMENT
- BOUNDARY OF SCHEDULED MONUMENT
- HISTORIC ENVIRONMENT RECORD
- LIDAR INTERPRETED SITES
- LANDMAP HISTORIC LANDSCAPE ASPECT AREA BOUNDARY
- ARCHAEOLOGY
- POSSIBLE ARCHAEOLOGY
- GEOPHYSICAL SURVEY EXTENT
- INDICATIVE EXTENT OF DISTURBANCE
- IDENTIFIED ARCHAEOLOGY WITHIN ORDER LIMITS

A	18/07/2018	ENVIRONMENTAL STATEMENT	JF	MG	SA
Rev	Date	Description	GIS	Chk	App
nationalgrid					
Scheme: NORTH WALES CONNECTION PROJECT					
Document Number: 5.10.1.8					
Document Title: FIGURE 10.8 LOCATION OF RECORDED ARCHAEOLOGICAL REMAINS IN RELATION TO THE PROPOSED DEVELOPMENT SECTION F					
Creator:	Date:	Checker:	Date:	Approver:	Date:
JF	18/07/2018	MG	18/07/2018	SA	18/07/2018
Document Type:	Scale:	Format:	Sheets:	Rev:	
FIGURE	1:10,000	A3	15 of 15	A	

Contains OS data © Crown copyright and database right 2018.
Background Mapping information has been reproduced from the Ordnance Survey map by permission of Ordnance Survey on behalf of The controller of Her Majesty's Stationery Office. © Crown Copyright Ordnance Survey, National Grid Electricity - 100024241, National Grid Gas - 100024886.
Contains data licensed under the terms of the Open Government Licence v3.0. Contains Natural Resources Wales information. © Gwynedd Archaeological Trust (2018). Designated Historic Asset GIS Data, The Welsh Historic Environment Service (Cadw), 2018, licensed under the Open Government Licence.